







77°38'0"E

77°39'0"E

- ## Drainage Line Treatment Zone
-  1st Order
 -  2nd Order
 -  3rd Order
 -  4th & Above Drainage Order
 -  Watershed_Boundary
 -  Survey/Gat No Boundary

