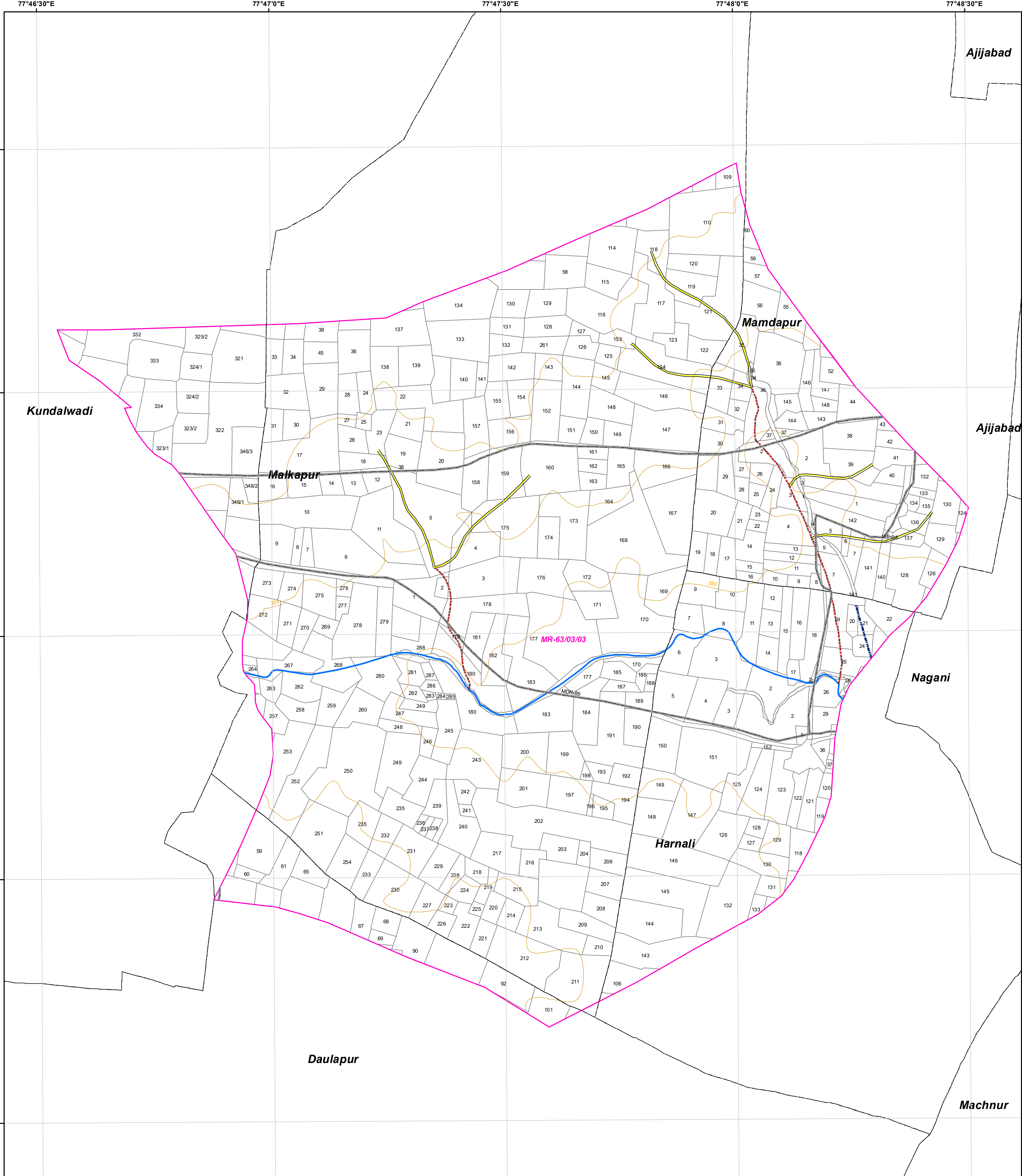



WATERSHED PRIORITY MAP

Dist-Nanded,Taluka-Biloli (MR-63/03/03)



Legend

- 5 Meter Contour
- Lineaments
- Road
- Drainage Line Treatment Zone**
 - 1st Order
 - 2 nd Order
 - 3 rd Order
 - 4 th & Above Drainage Order
- Watershed_Boundary
- Survey/Gat No Boundary

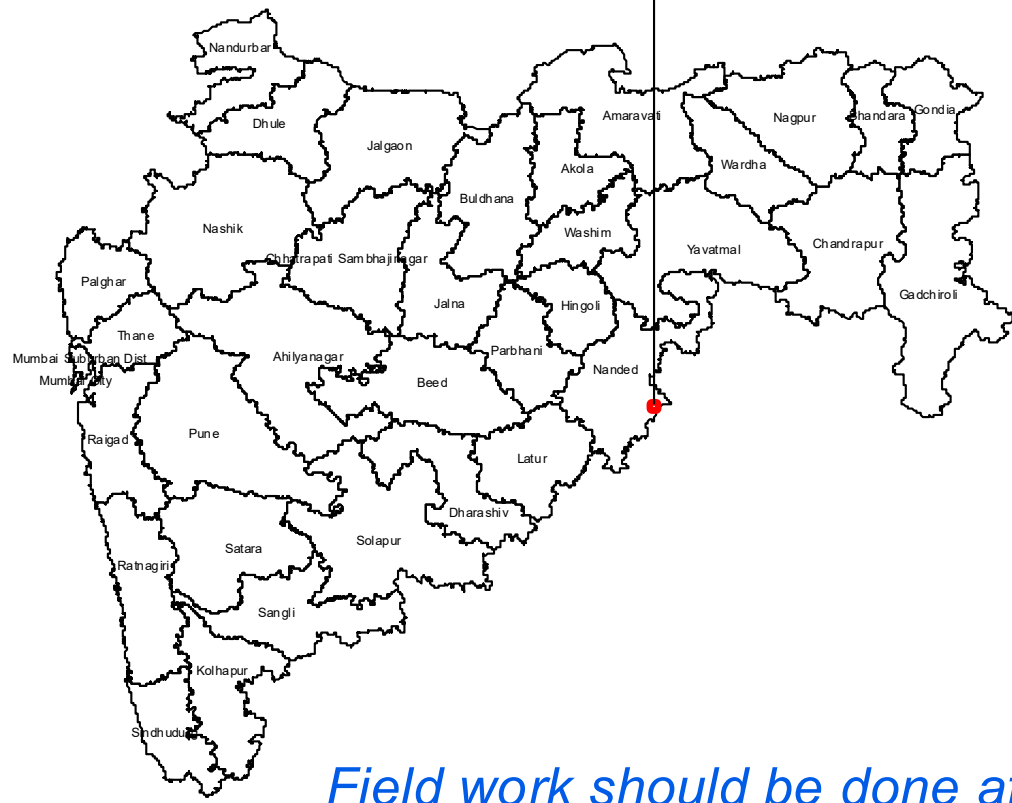


1:7,000

AISLUS CODE- 4E6B5c3c
Area in Ha- 640.38

For Official Use Only
Paper Size- A1

MAHARASHTRA STATE



Field work should be done after
actual site inspection as per the
department's guidelines