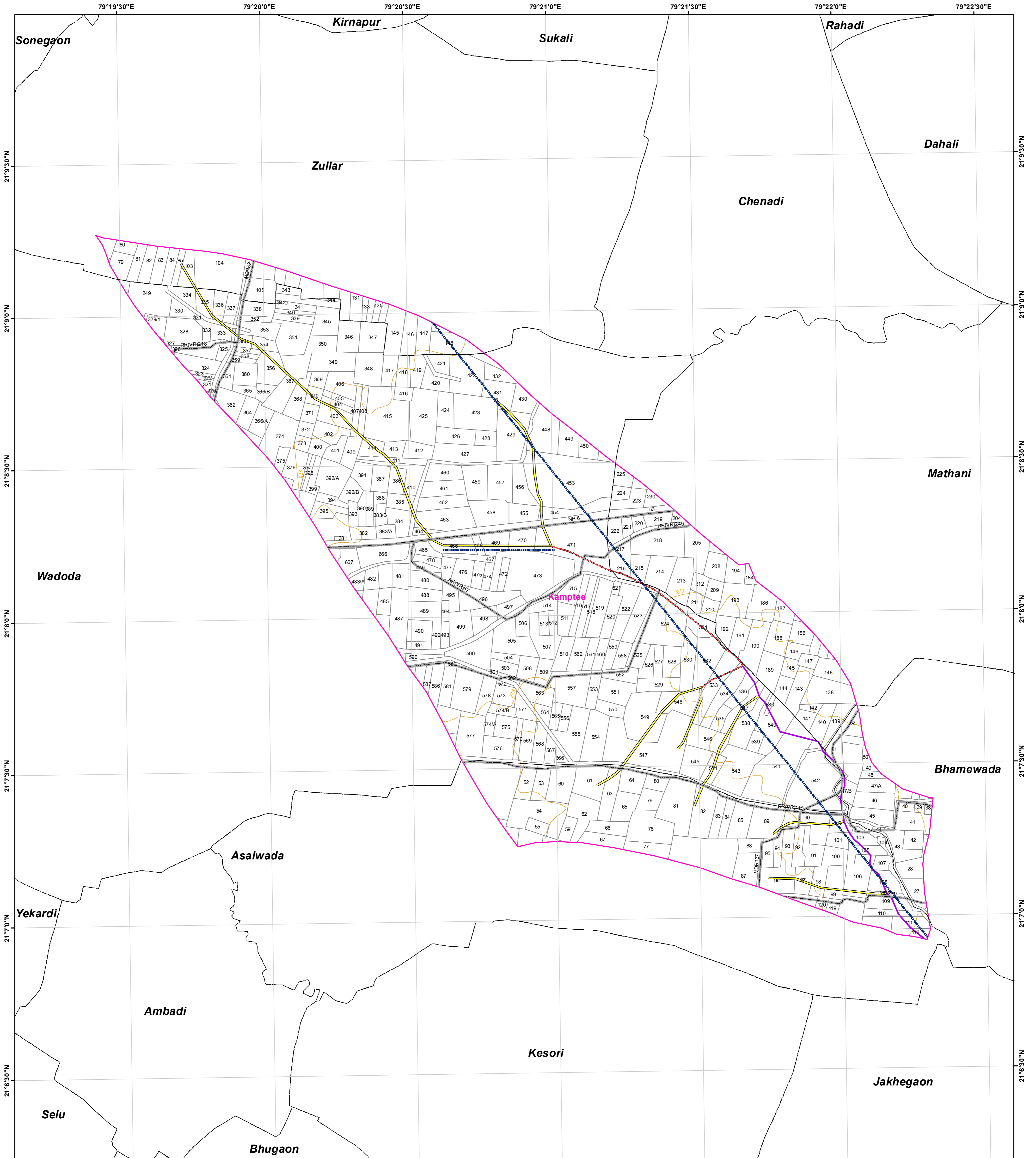



# WATERSHED PRIORITY MAP

## Dist-Nagpur, Taluka-Kamptee (WGKN-5/03/01)



### Legend

- 5 Meter Contour
- Lineaments
- Road
- Drainage Line Treatment Zone**
  - 1st Order
  - 2 nd Order
  - 3 rd Order
  - 4 th & Above Drainage Order
- Watershed\_Boundary
- Survey/Gat No Boundary
- Villages Boundary



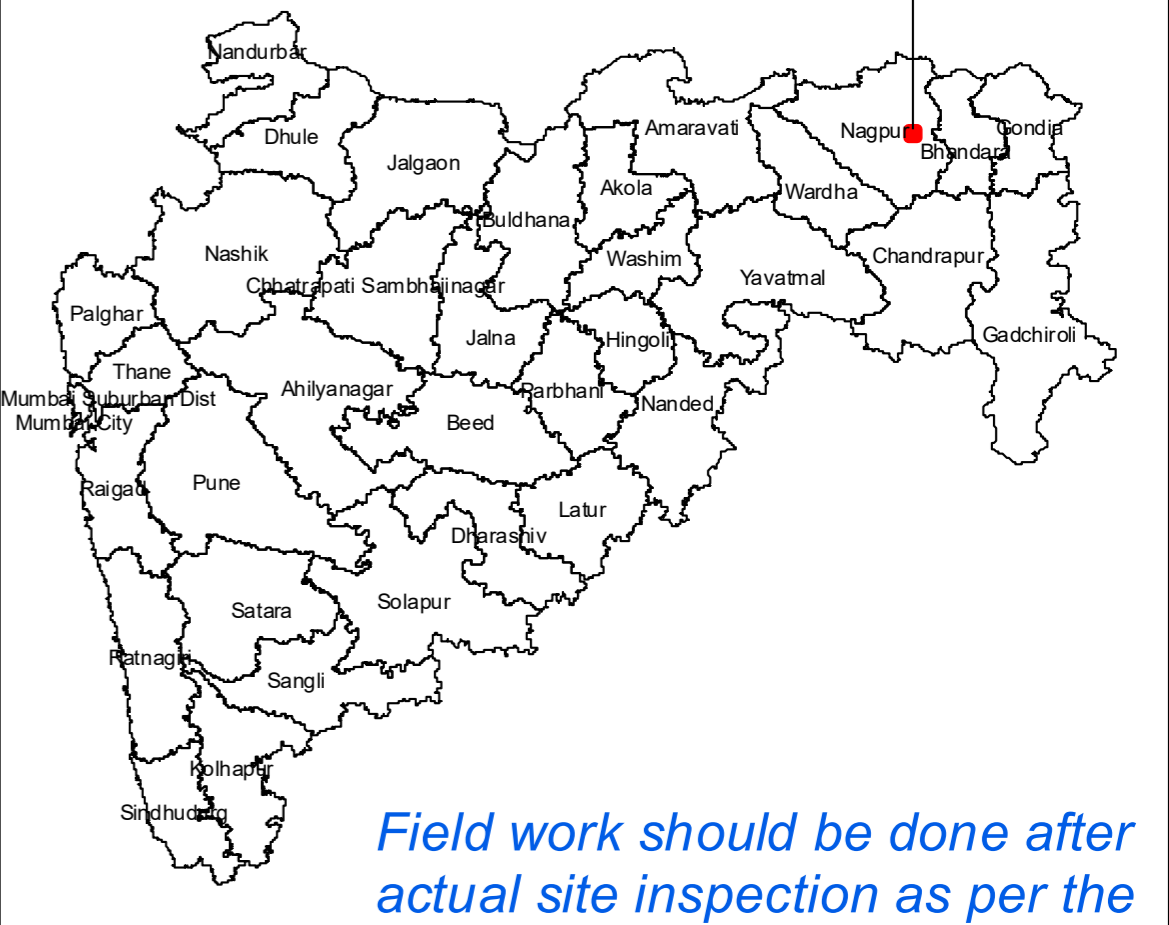
1:11,000

AISLUS CODE- **4E5E1f3a**

Area in Ha- **851.79**

*For Official Use Only*  
*Paper Size- A1*

### MAHARASHTRA STATE



*Field work should be done after actual site inspection as per the department's guidelines*