

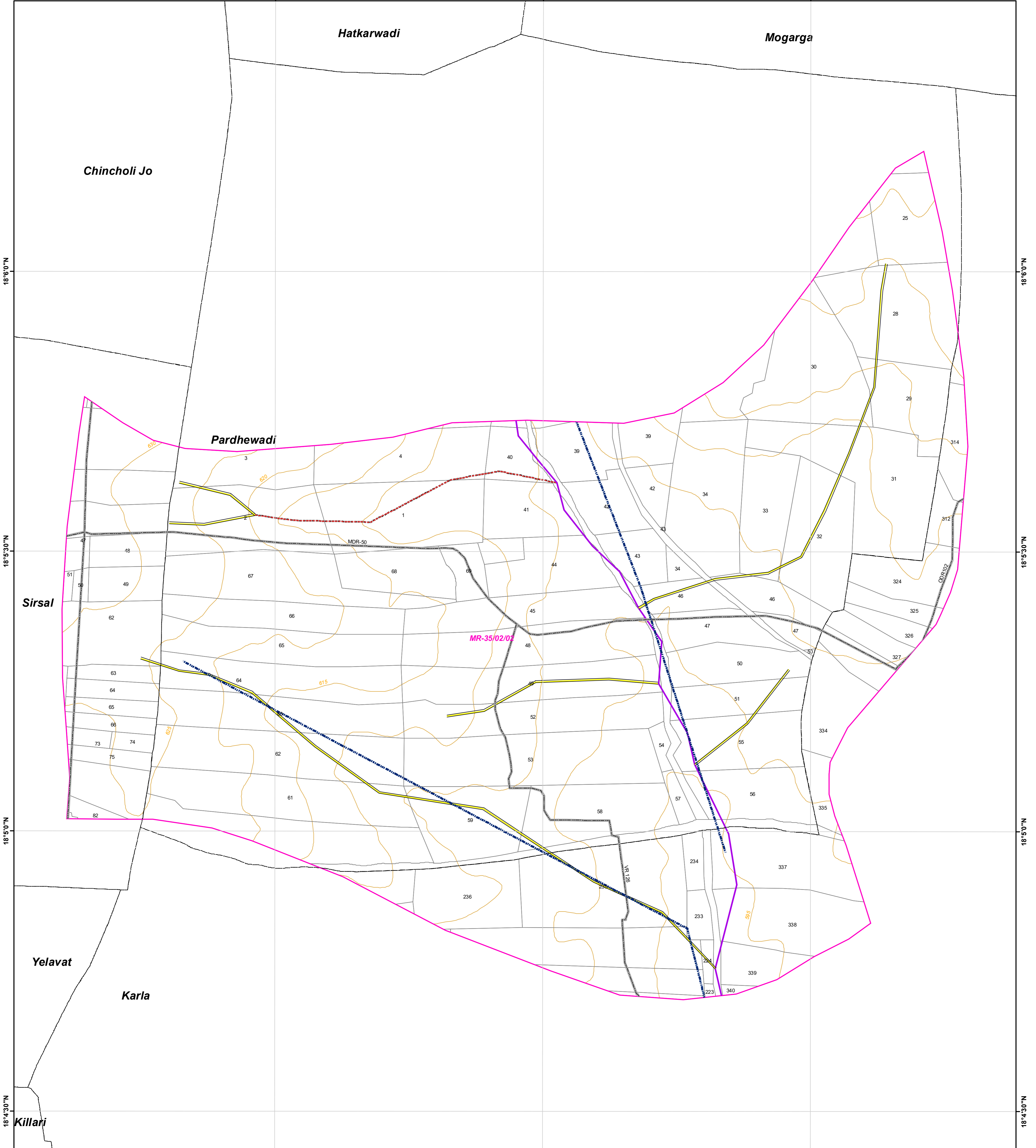
**WATERSHED PRIORITY MAP**

**Dist-Latur, Taluka-Ausa (MR-35/02/02)**

76°36'0"E

76°36'30"E

76°37'0"E



18°5'0"N

18°5'30"N

18°5'0"N

18°4'30"N

18°5'0"N

18°5'30"N

18°5'0"N

18°4'30"N

76°36'0"E

76°36'30"E

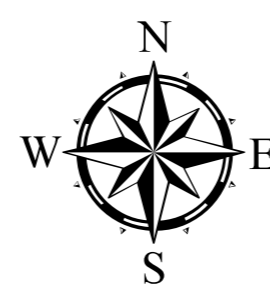
76°37'0"E

**Legend**

- 5 Meter Contour
- Lineaments
- Road

**Drainage Line Treatment Zone**

- 1st Order
- 2nd Order
- 3rd Order
- 4th & Above Drainage Order
- Watershed\_Boundary
- Survey/Gat No Boundary



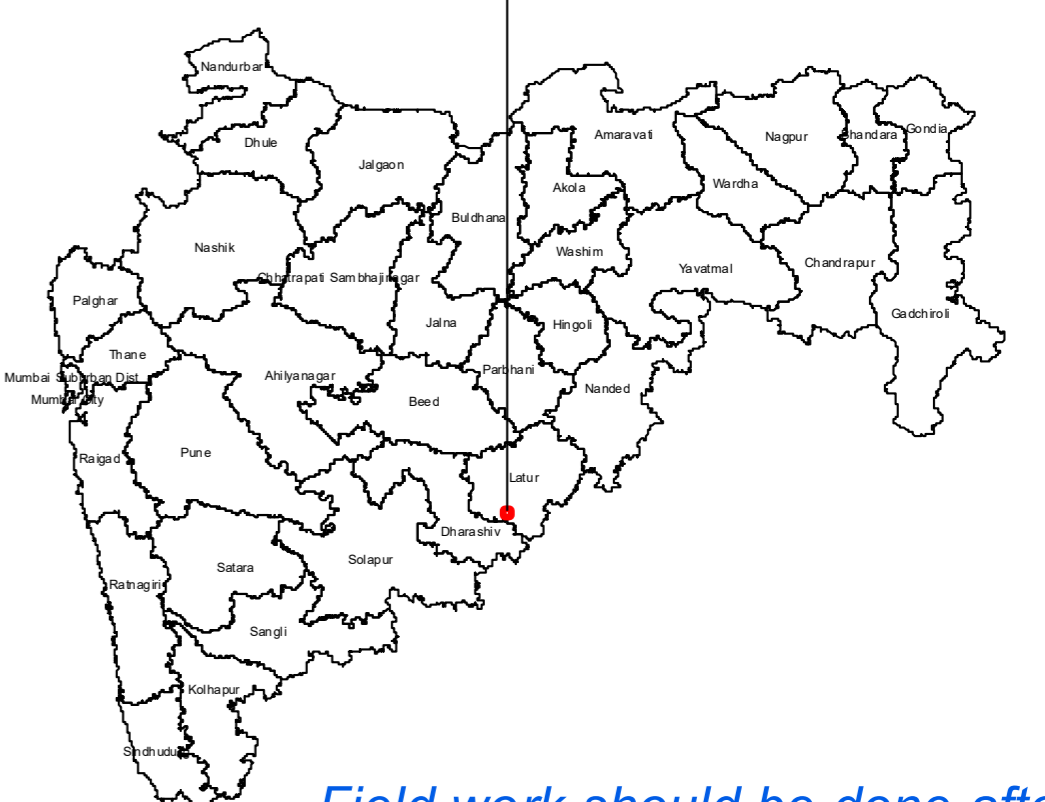
1:6,000

AISLUS CODE- **4E6F1c2b**

Area in Ha- **485.36**

*For Official Use Only*  
*Paper Size- A1*

**MAHARASHTRA STATE**



*Field work should be done after actual site inspection as per the department's guidelines*