

WATERSHED PRIORITY MAP

Dist-Latur, Taluka-Ahmadpur (MR-47/06/05)

77°3'0"E

77°3'30"E

77°4'0"E

77°4'30"E

18°35'0"N

18°34'30"N

18°34'0"N

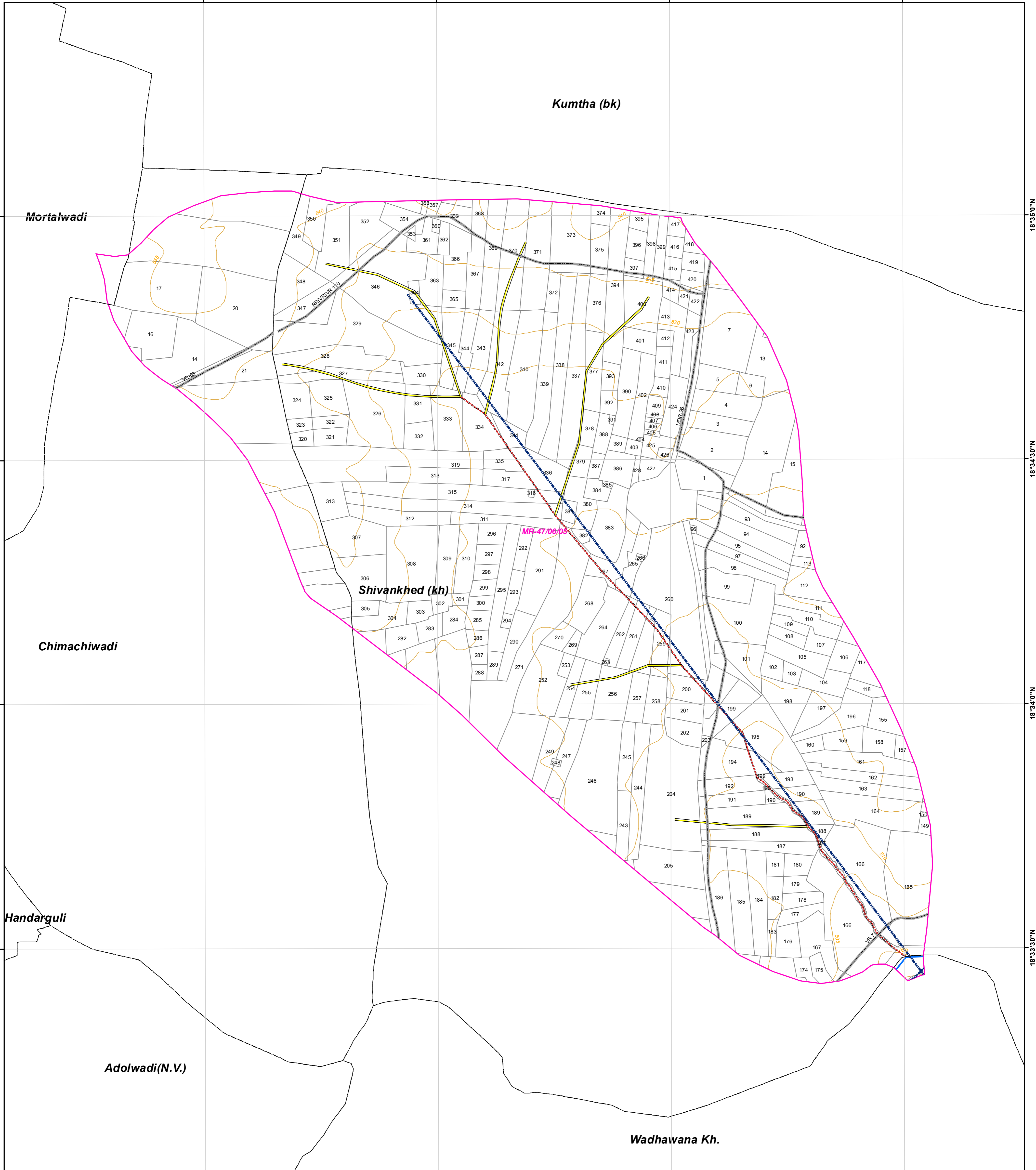
18°33'30"N

18°35'0"N

18°34'30"N

18°34'0"N

18°33'30"N

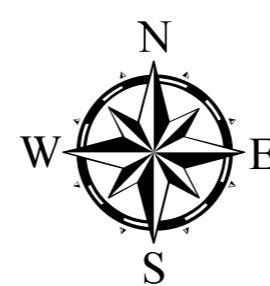


Legend

- 5 Meter Contour
- Lineaments
- Road

Drainage Line Treatment Zone

- 1st Order
- 2 nd Order
- 3 rd Order
- 4 th & Above Drainage Order
- Watershed_Boundary
- Survey/Gat No Boundary



1:7,000

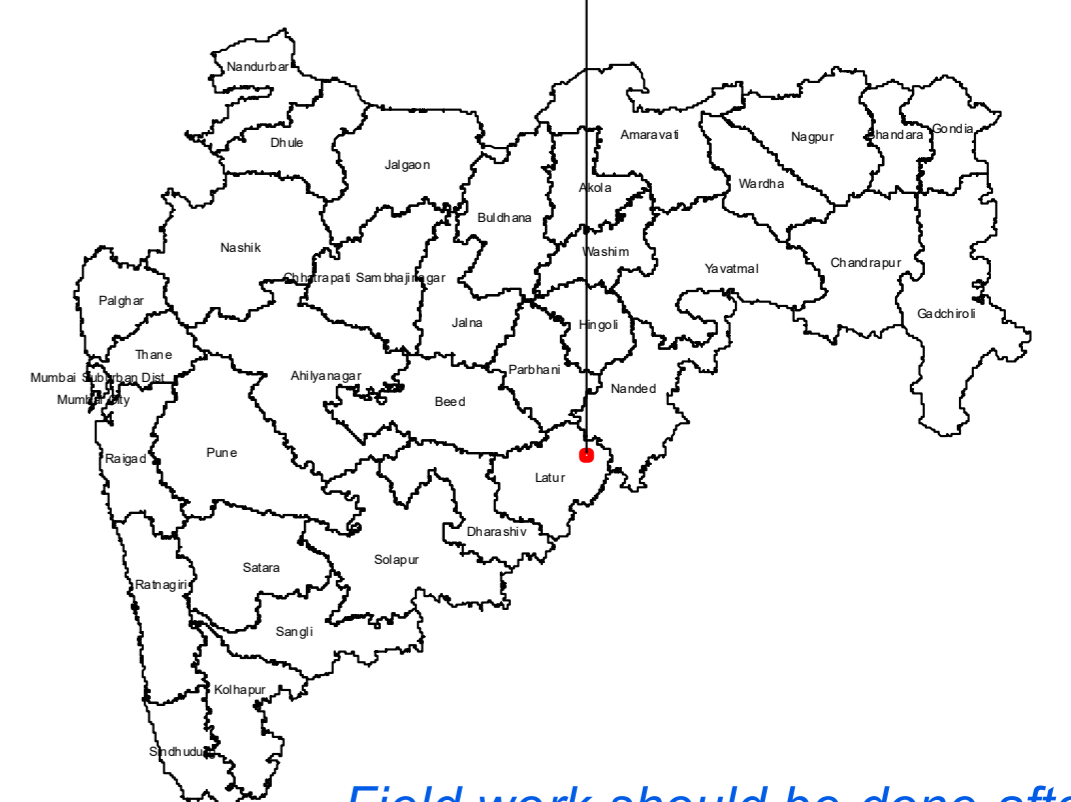
AISLUS CODE- **4E6B4a6e**

Area in Ha- **521.08**

For Official Use Only

Paper Size- A1

MAHARASHTRA STATE



Field work should be done after actual site inspection as per the department's guidelines