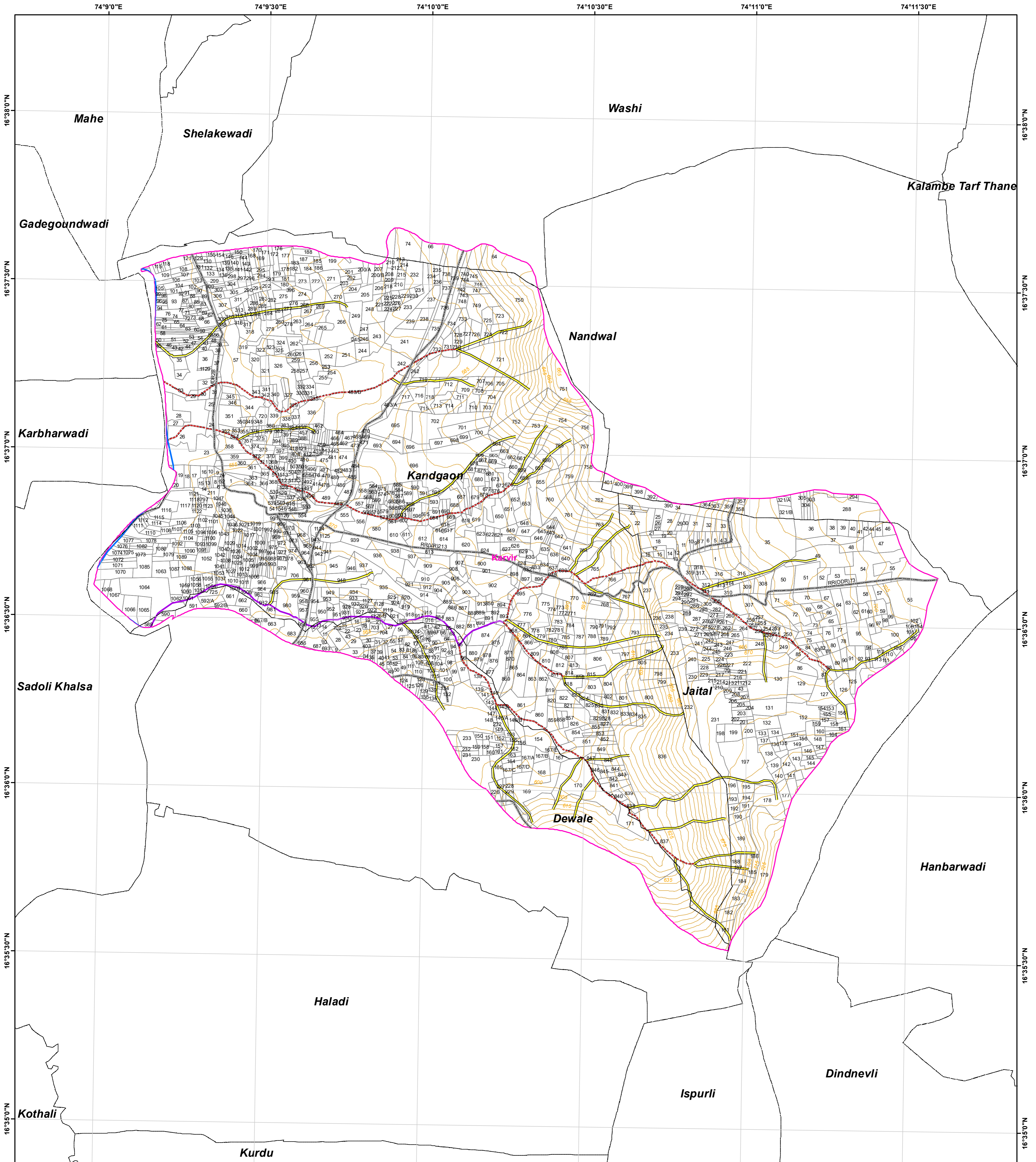


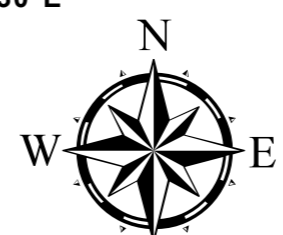
WATERSHED PRIORITY MAP

Dist-Kolhapur, Taluka-Karvir (KR-68/04/05)



Legend

- 5 Meter Contour
- Lineaments
- Road
- Drainage Line Treatment Zone**
 - 1st Order
 - 2nd Order
 - 3rd Order
 - 4th & Above Drainage Order
- Watershed_Boundary
- Survey/Gat No Boundary
- Villages Boundary



1:10,000

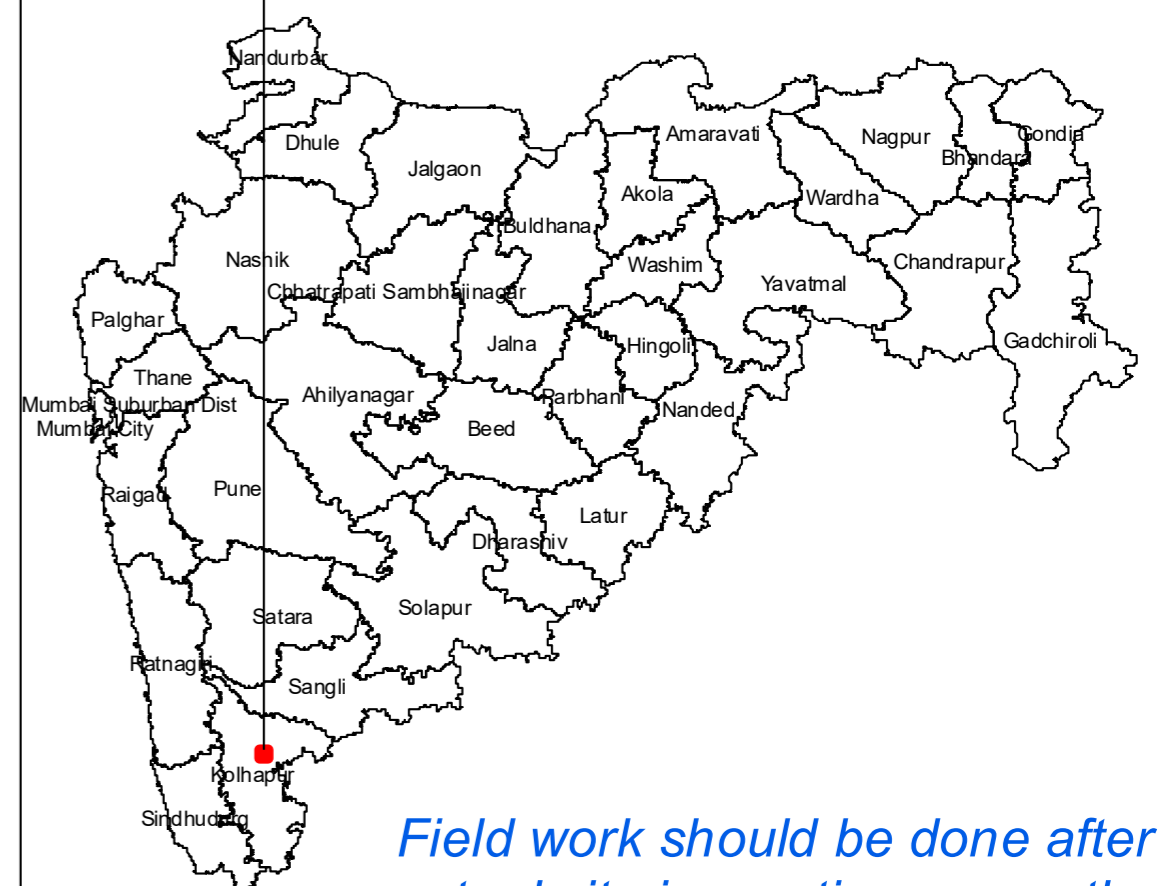
AISLUS CODE- 4D7E6a4e

Area in Ha- 909.35

For Official Use Only

Paper Size- A1

MAHARASHTRA STATE



Field work should be done after actual site inspection as per the department's guidelines