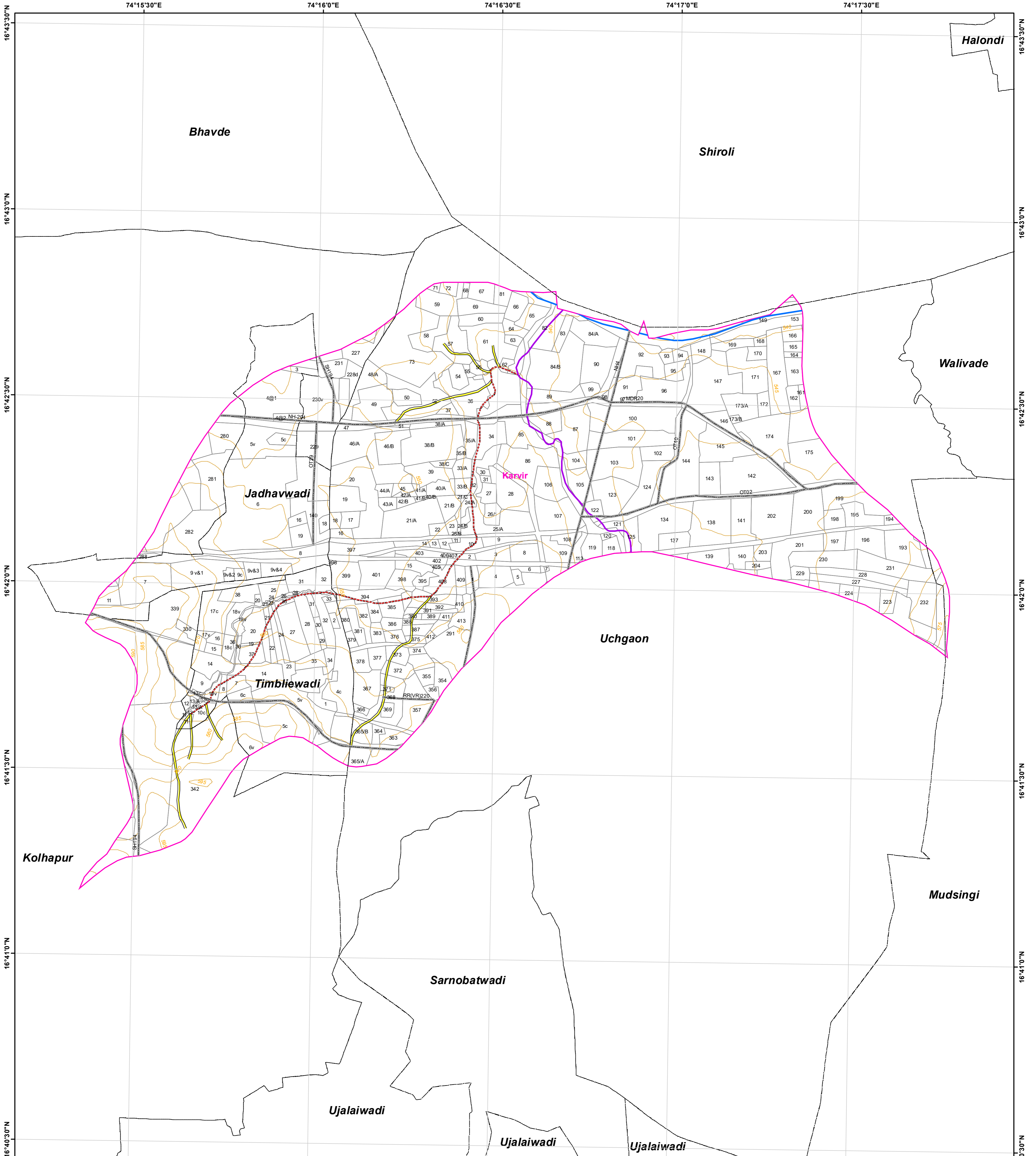



WATERSHED PRIORITY MAP

Dist-Kolhapur, Taluka-Karvir (KR-62/03/09)



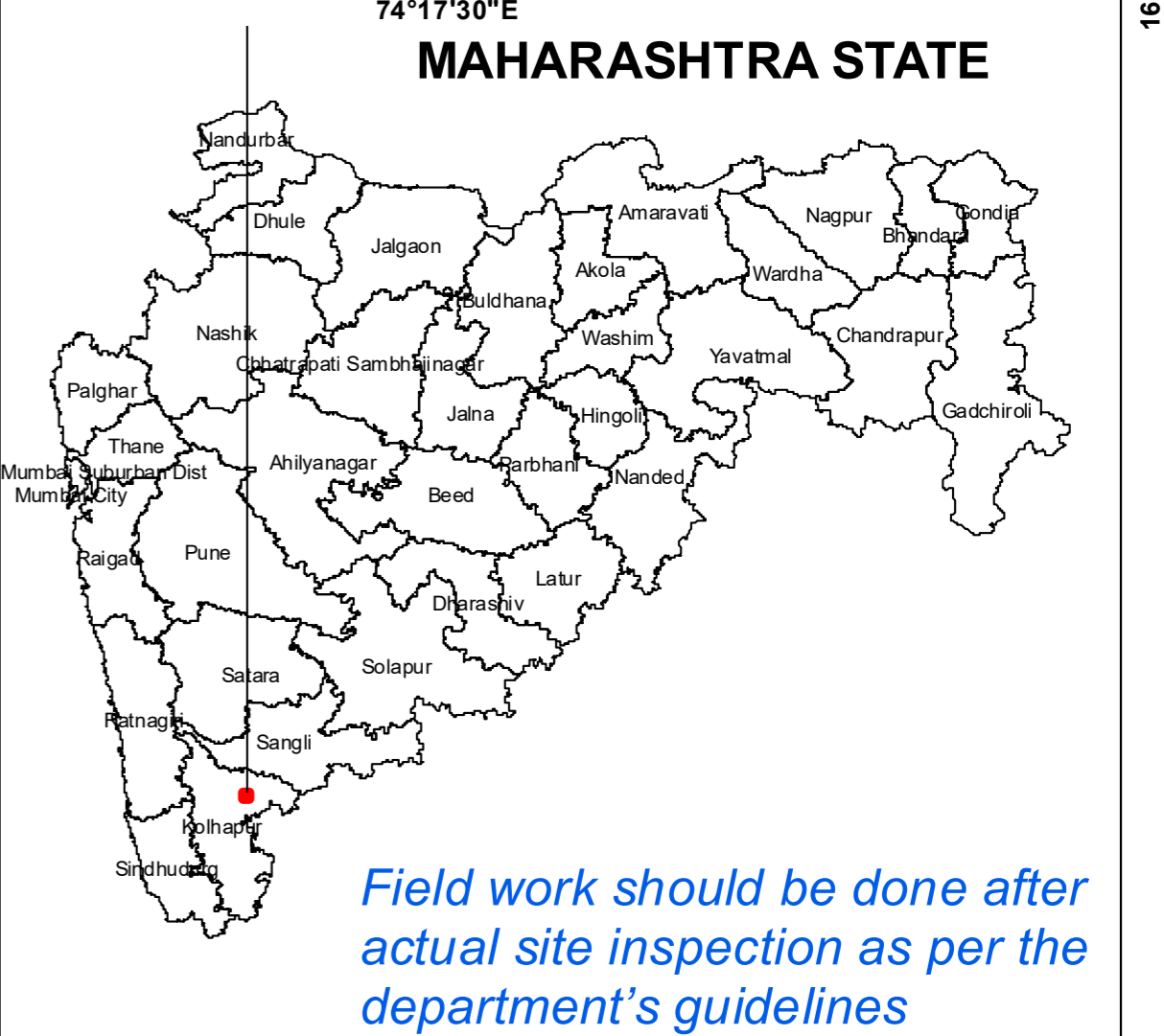
- Legend**
- 5 Meter Contour
 - Lineaments
 - Road
 - Drainage Line Treatment Zone**
 - 1st Order
 - 2nd Order
 - 3rd Order
 - 4th & Above Drainage Order
 - Watershed_Boundary
 - Survey/Gat No Boundary
 - Villages Boundary



1:9,000

AISLUS CODE- **4D7G1f3i**
Area in Ha- **590.6**

For Official Use Only
Paper Size- A1



Field work should be done after actual site inspection as per the department's guidelines