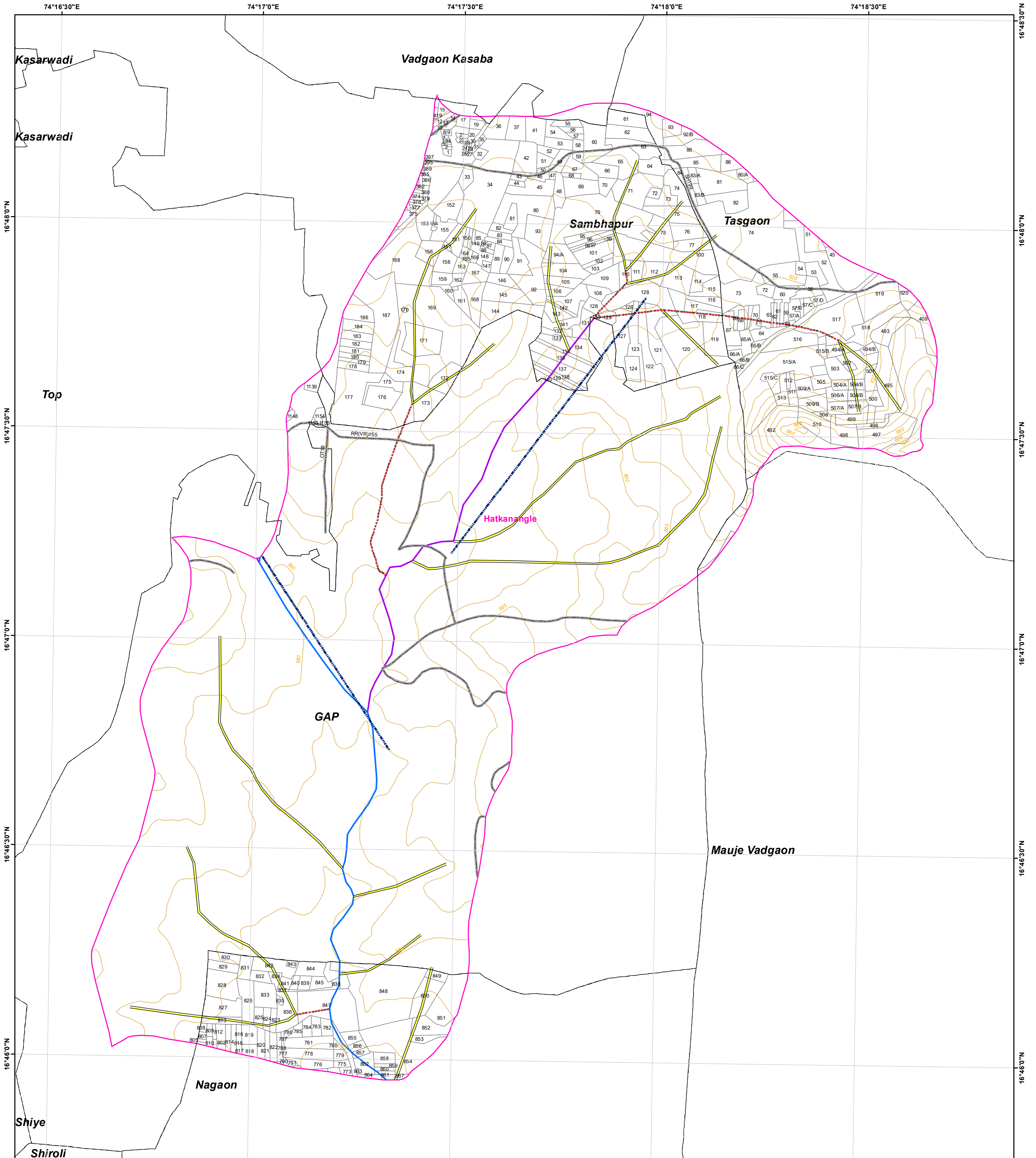



WATERSHED PRIORITY MAP

Dist-Kolhapur, Taluka-Hatkanangle (KR-56/01/03)



Legend

- 5 Meter Contour
- Lineaments
- Road
- Drainage Line Treatment Zone**
 - 1st Order
 - 2 nd Order
 - 3 rd Order
 - 4 th & Above Drainage Order
- Watershed_Boundary
- Survey/Gat No Boundary
- Villages Boundary

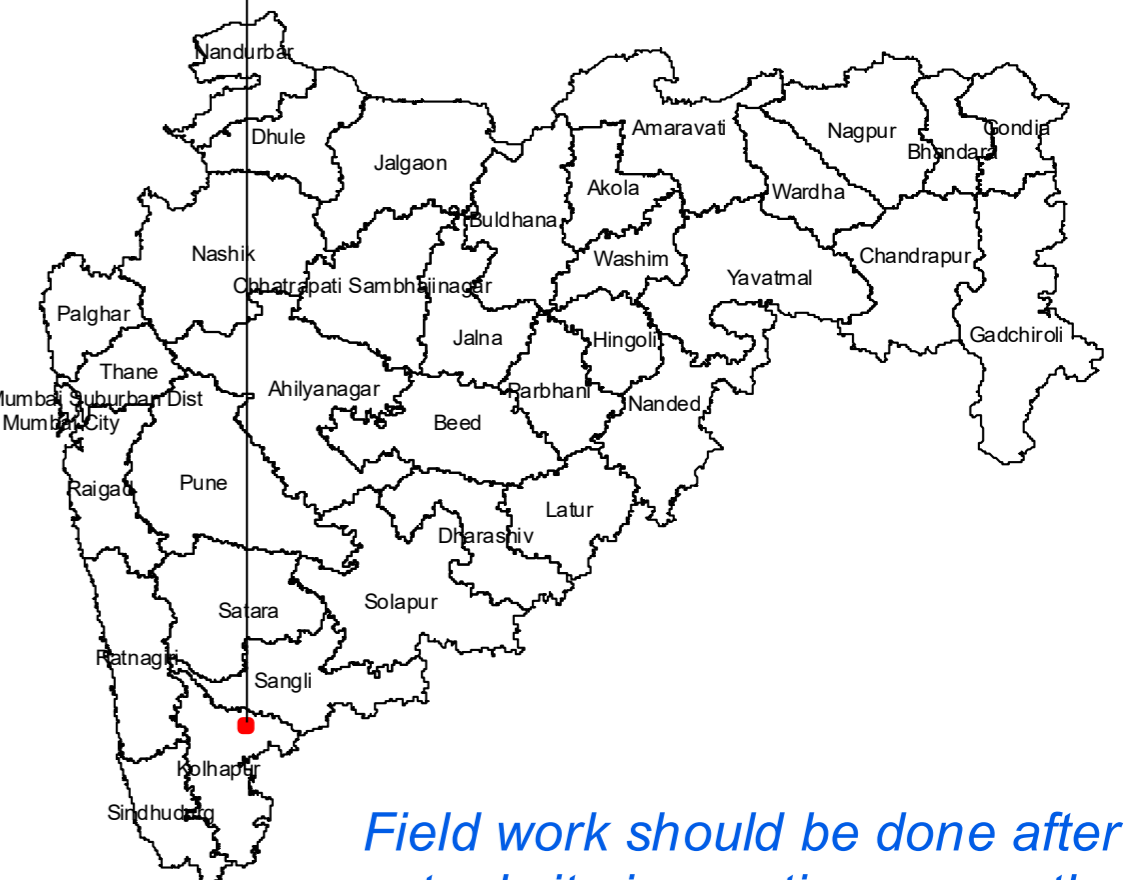


1:8,000

AISLUS CODE- **4D7G1d1c**
 Area in Ha- **789.92**

For Official Use Only
Paper Size- A1

MAHARASHTRA STATE



Field work should be done after actual site inspection as per the department's guidelines