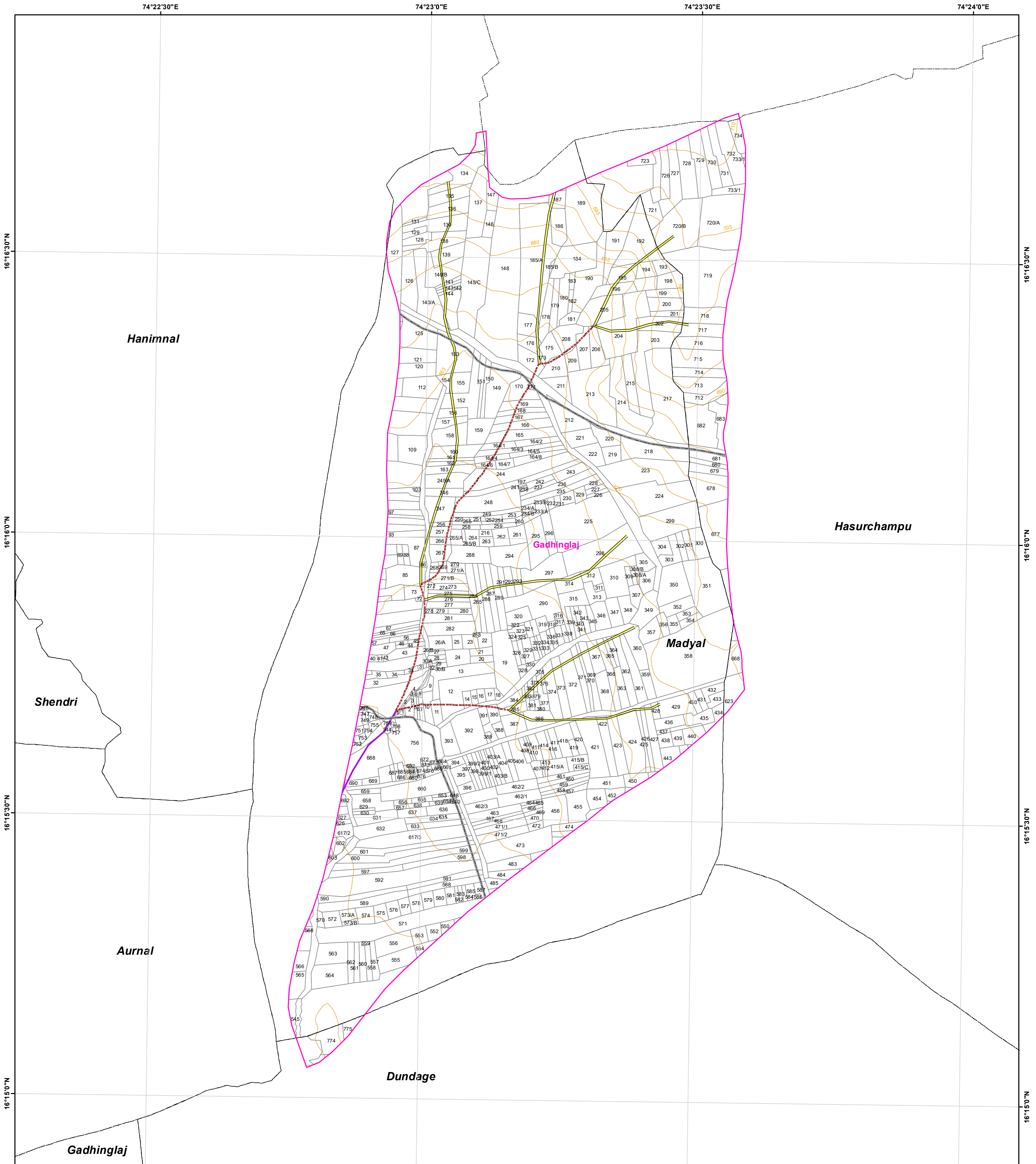



WATERSHED PRIORITY MAP

Dist-Kolhapur, Taluka-Gadhinglaj (KR-75/02/13)



Legend

- 5 Meter Contour
- Lineaments
- Road
- Drainage Line Treatment Zone**
- 1st Order
- 2nd Order
- 3rd Order
- 4th & Above Drainage Order
- Watershed_Boundary
- Survey/Gat No Boundary
- Villages Boundary



1:6,000

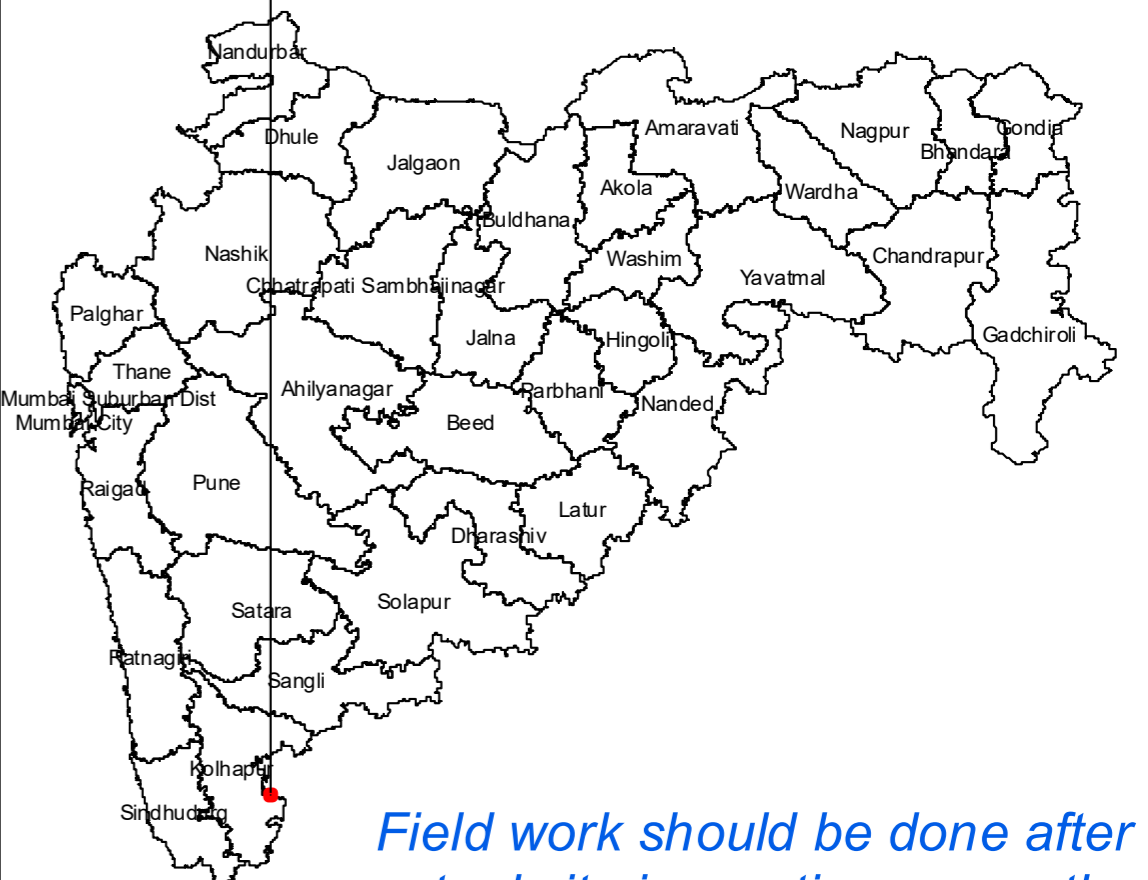
AISLUS CODE- **4D7D7c2m**

Area in Ha- **277.23**

For Official Use Only

Paper Size- A1

MAHARASHTRA STATE



Field work should be done after actual site inspection as per the department's guidelines