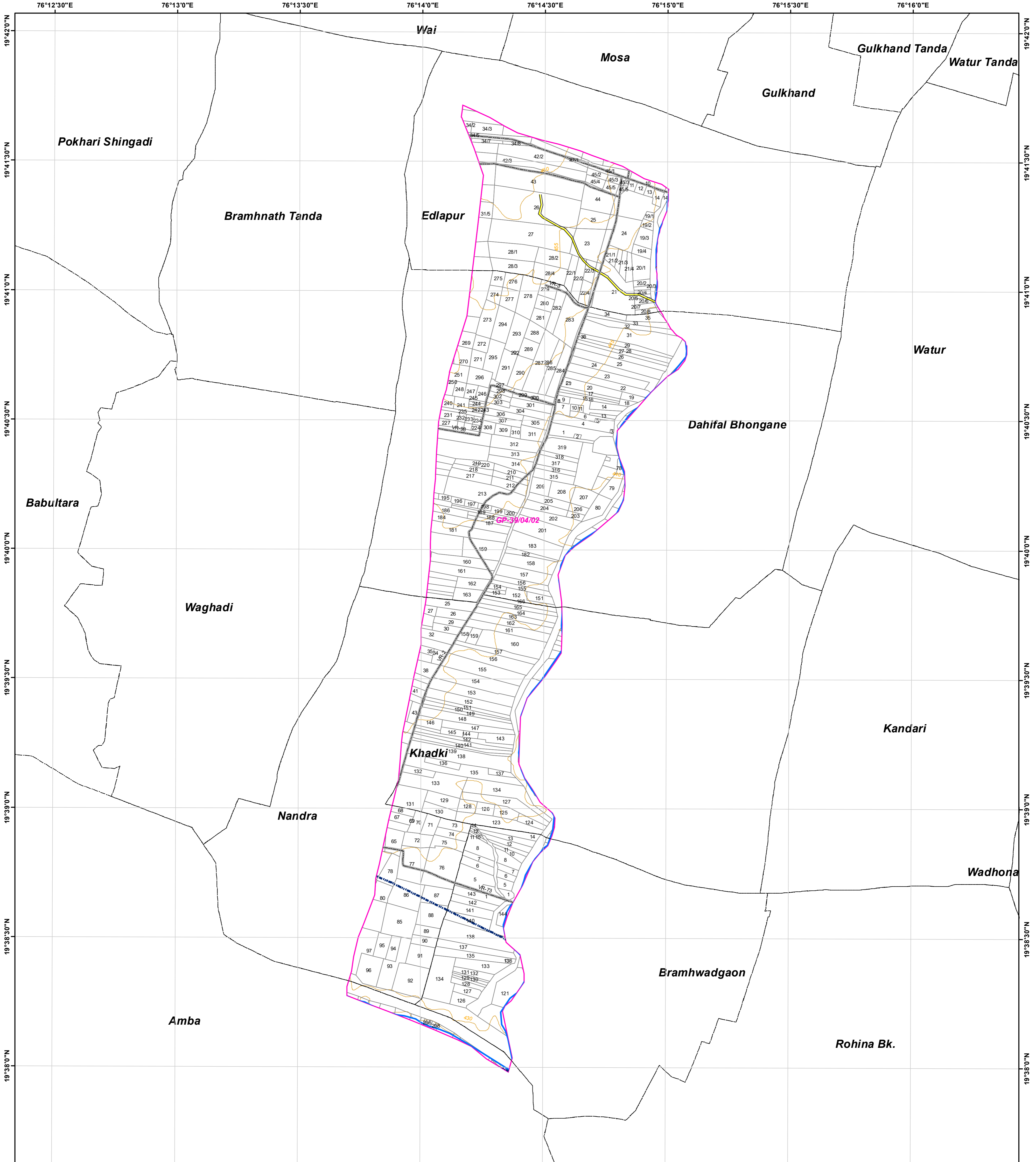



WATERSHED PRIORITY MAP

Dist-Jalna, Taluka-Partur (GP-39/04/02)



Legend

- 5 Meter Contour
- Lineaments
- Road
- Drainage Line Treatment Zone**
 - 1st Order
 - 2 nd Order
 - 3 rd Order
 - 4 th & Above Drainage Order
- Watershed_Boundary
- Survey/Gat No Boundary

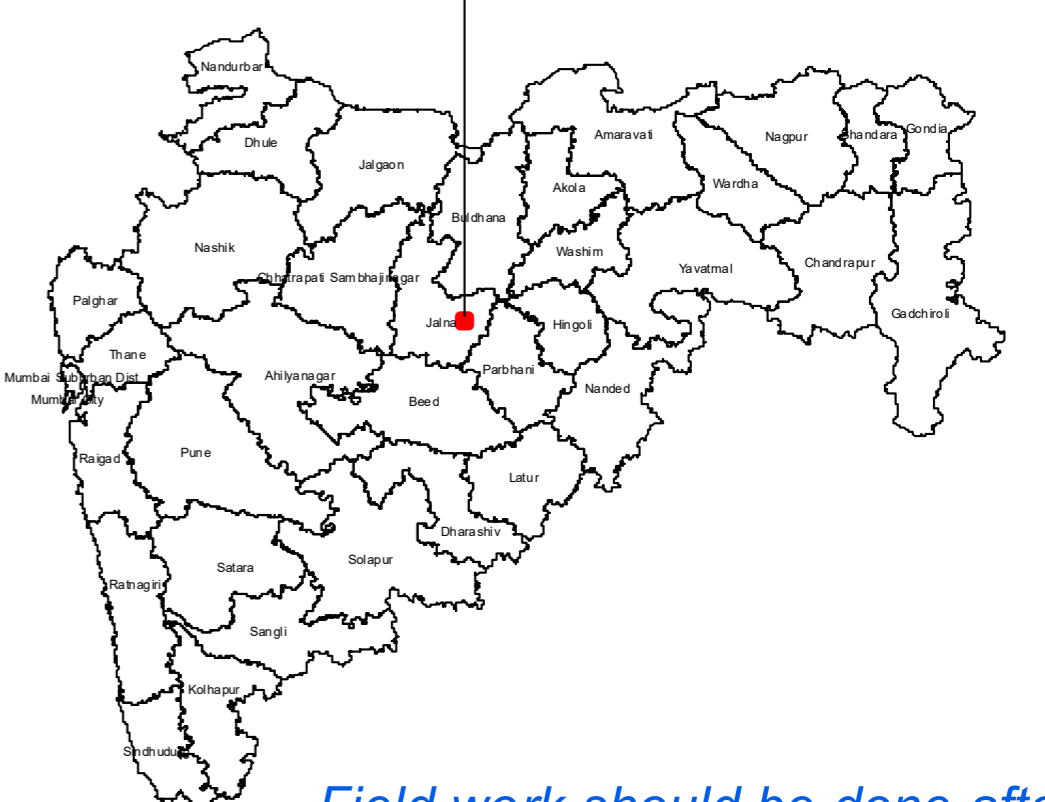


1:13,000

AISLUS CODE- **4E7F4c4b**
 Area in Ha- **740.29**

For Official Use Only
Paper Size- A1

MAHARASHTRA STATE



Field work should be done after actual site inspection as per the department's guidelines