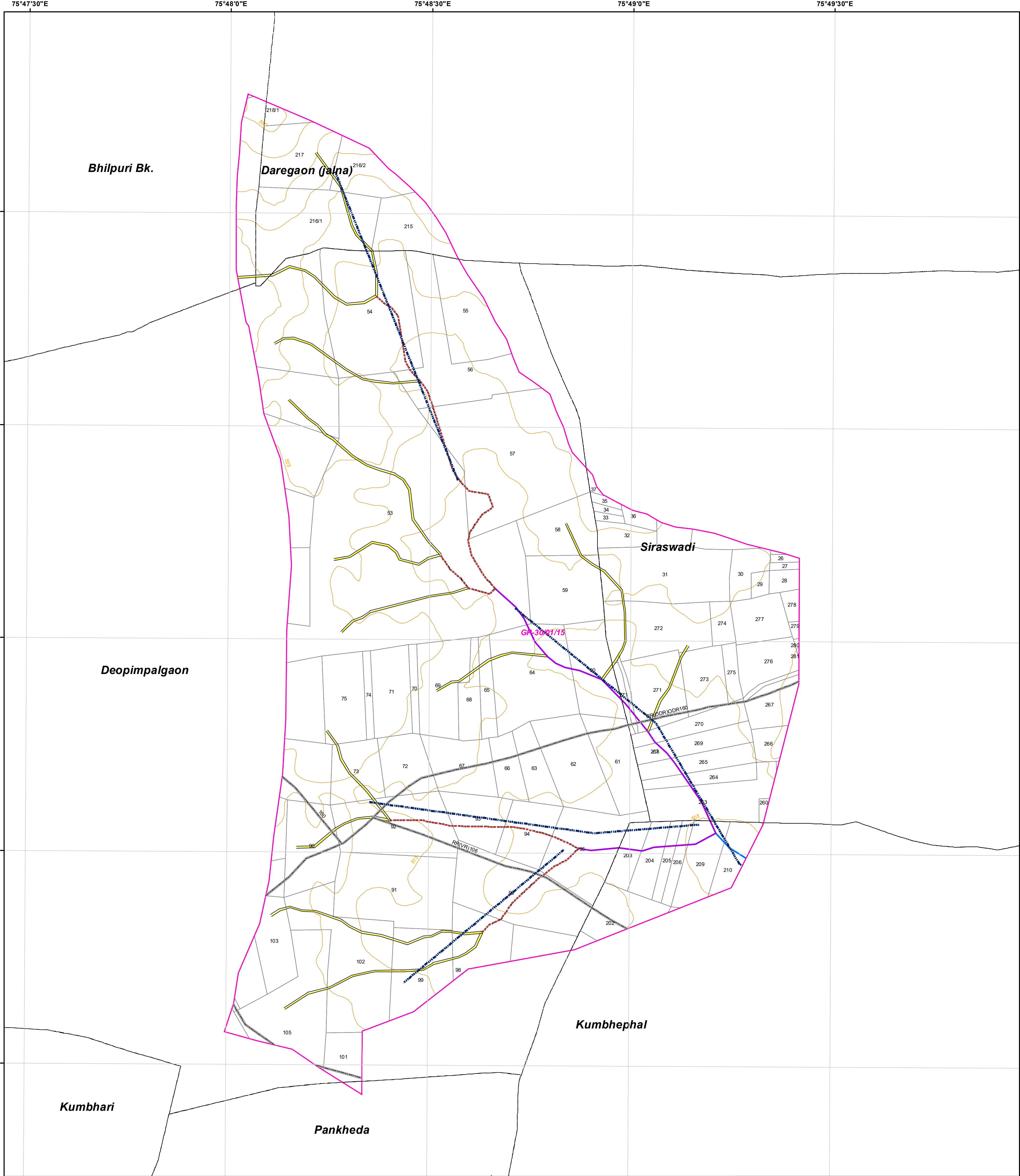


WATERSHED PRIORITY MAP

Dist-Jalna,Taluka-Badnapur (GP-30/01/15)




Legend

- 5 Meter Contour
- Lineaments
- Road

Drainage Line Treatment Zone

- 1st Order
- 2 nd Order
- 3 rd Order
- 4 th & Above Drainage Order
- Watershed\_Boundary
- Survey/Gat No Boundary

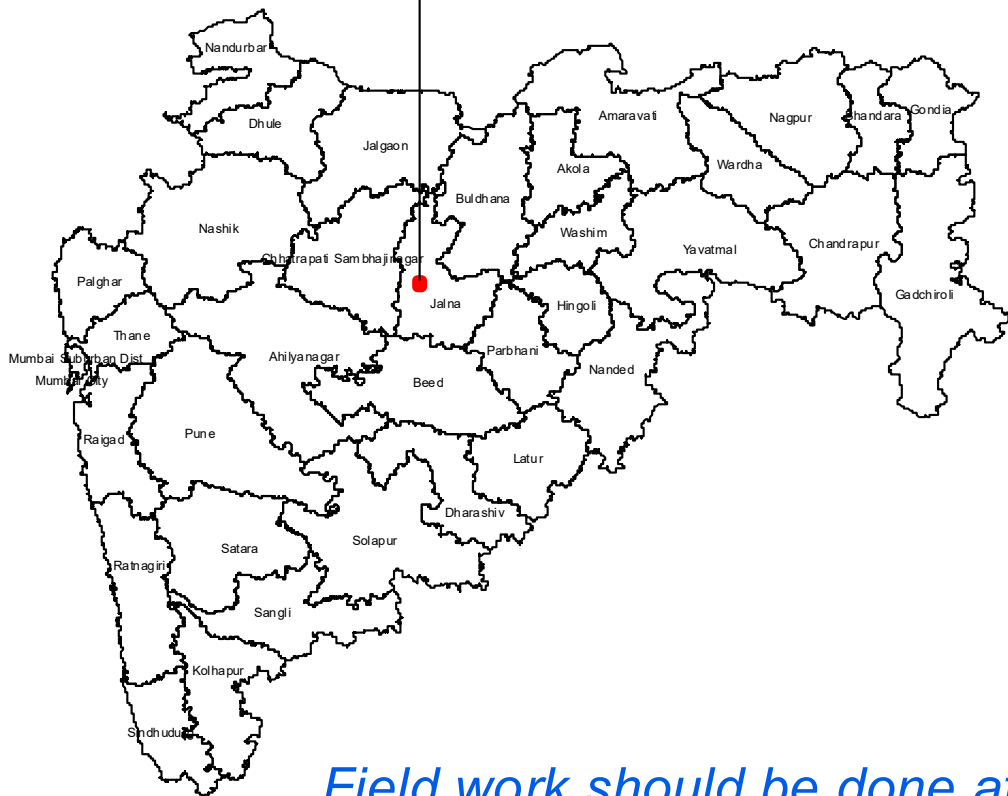


1:8,000

AISLUS CODE- 4E7F7e1o  
Area in Ha- 607.7

For Official Use Only  
Paper Size- A1

MAHARASHTRA STATE



Field work should be done after  
actual site inspection as per the  
department's guidelines