

WATERSHED PRIORITY MAP

Dist-Hingoli, Taluka-Sengaon (PPG-1/03/11)

76°55'0"E

76°55'30"E

76°56'0"E

76°56'30"E

19°53'30"N

19°53'0"N

19°52'30"N

19°52'0"N

19°53'30"N

19°53'0"N

19°52'30"N

19°52'0"N

Ajegaon

Sengaon

Shindephal




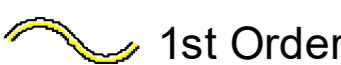
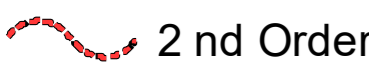
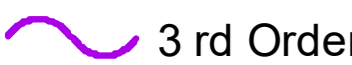
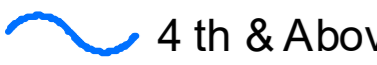



76°55'0"E


76°55'30"E

76°56'0"E

76°56'30"E

Legend

-  5 Meter Contour
-  Lineaments
-  Road
- Drainage Line Treatment Zone**
-  1st Order
-  2nd Order
-  3rd Order
-  4th & Above Drainage Order
-  Watershed_Boundary
-  Survey/Gat No Boundary
-  Villages Boundary



1:6,000

AISLUS CODE- **4E4F3a3k**

Area in Ha- **363.42**

For Official Use Only
Paper Size- A1

MAHARASHTRA STATE



Field work should be done after actual site inspection as per the department's guidelines