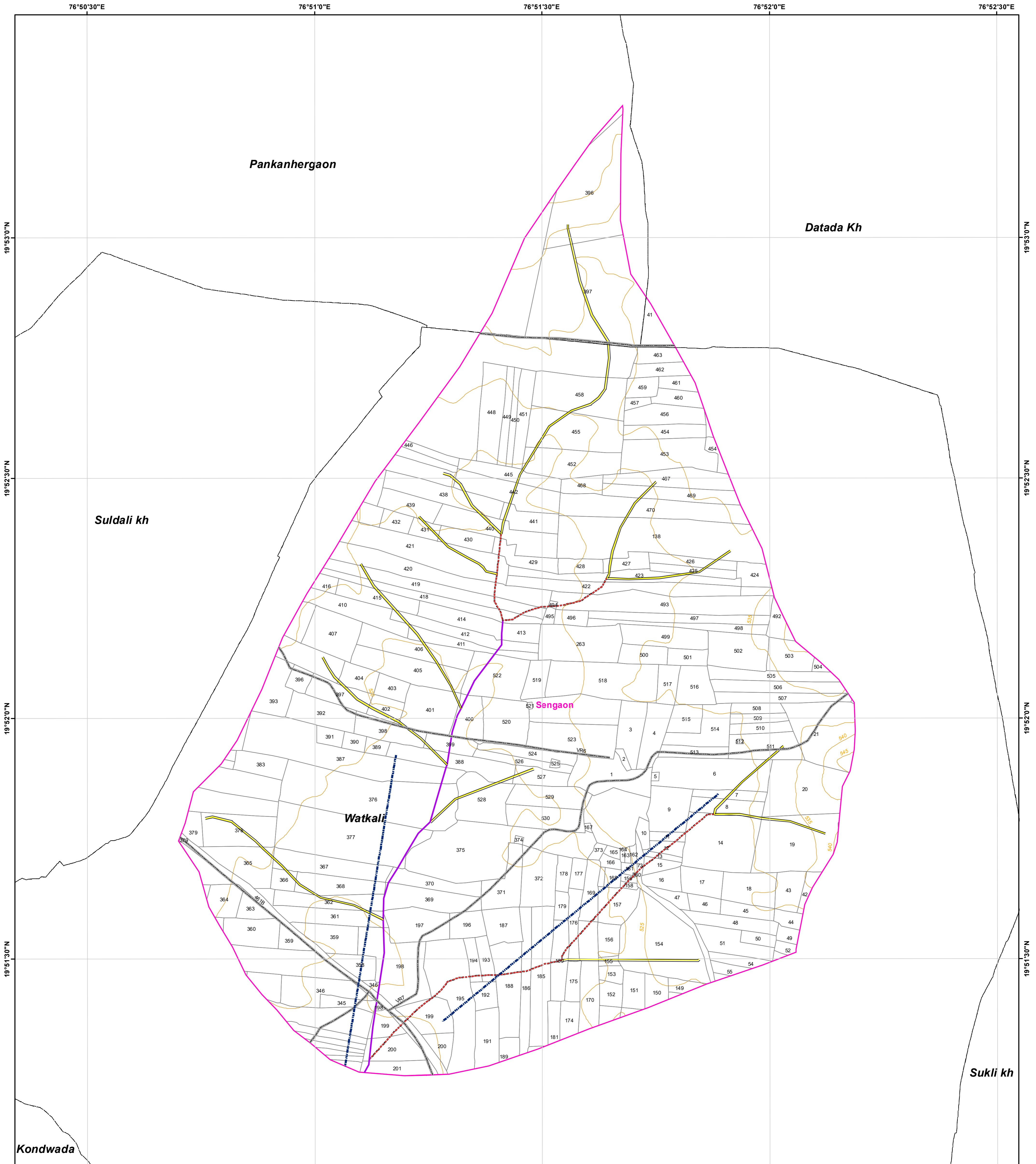



WATERSHED PRIORITY MAP

Dist-Hingoli, Taluka-Sengaoon (PPG-1/02/01)

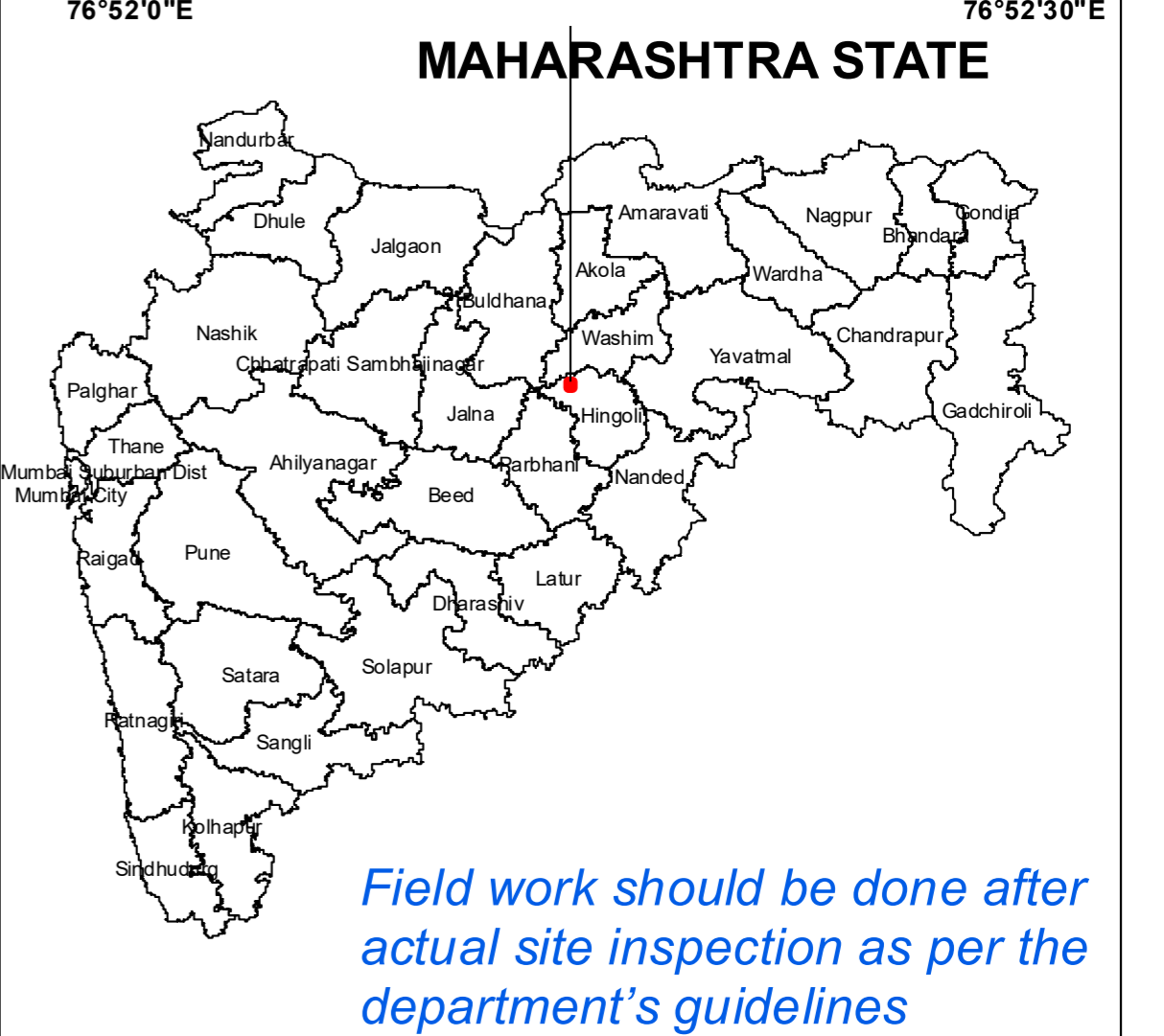


- Legend**
- 5 Meter Contour
 - Lineaments
 - Road
 - Drainage Line Treatment Zone**
 - 1st Order
 - 2nd Order
 - 3rd Order
 - 4th & Above Drainage Order
 - Watershed_Boundary
 - Survey/Gat No Boundary
 - Villages Boundary



1:7,000

AISLUS CODE- **4E4F3a2a**
 Area in Ha- **533.25**



For Official Use Only
 Paper Size- A1