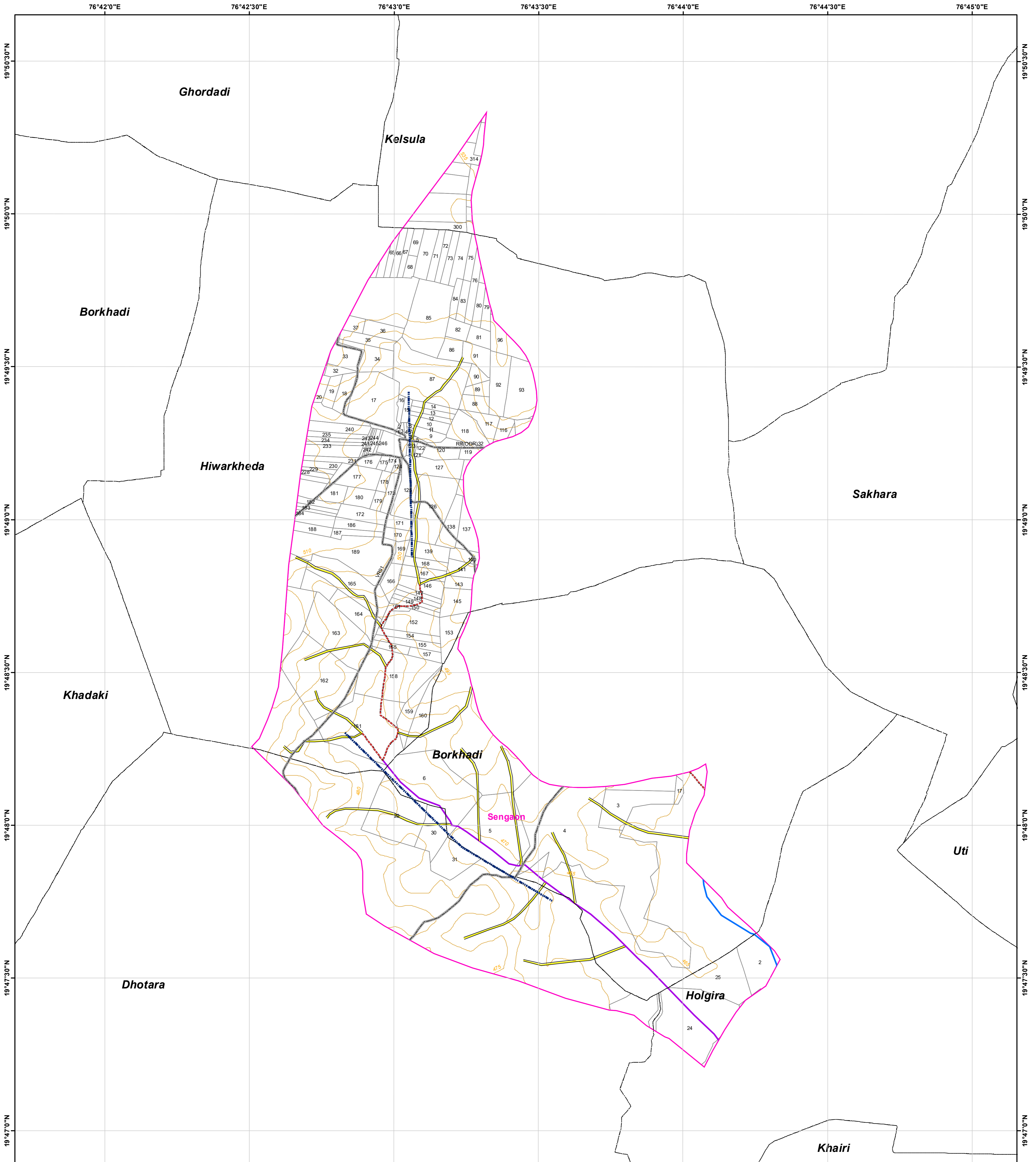



WATERSHED PRIORITY MAP

Dist-Hingoli, Taluka-Sengaoon (GP-47/01/07)



Legend

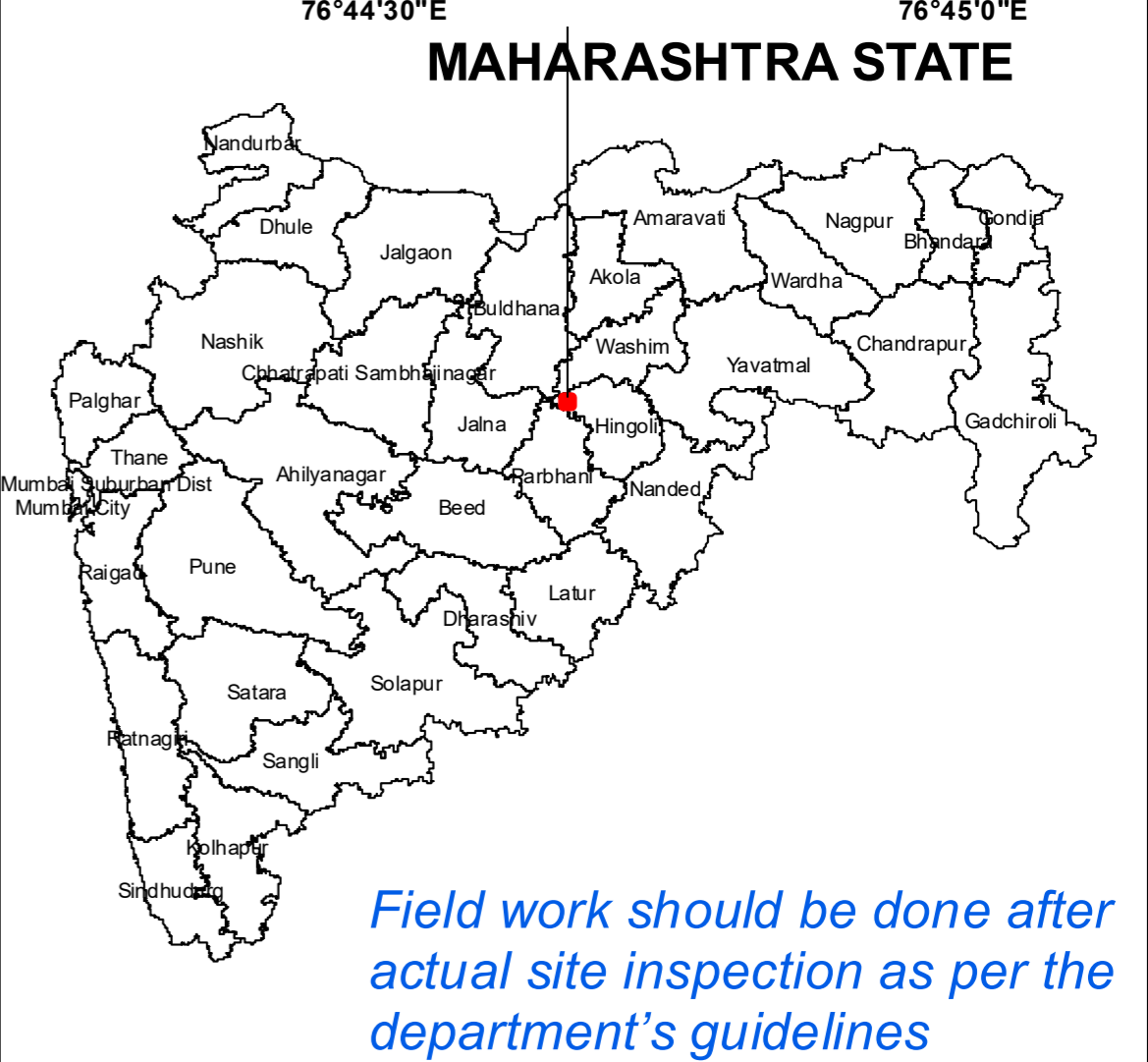
- 5 Meter Contour
- Lineaments
- Road
- Drainage Line Treatment Zone**
 - 1st Order
 - 2 nd Order
 - 3 rd Order
 - 4 th & Above Drainage Order
- Watershed_Boundary
- Survey/Gat No Boundary
- Villages Boundary



1:11,000

AISLUS CODE- **4E7D4f1g**
Area in Ha- **671.89**

For Official Use Only
Paper Size- A1



Field work should be done after actual site inspection as per the department's guidelines