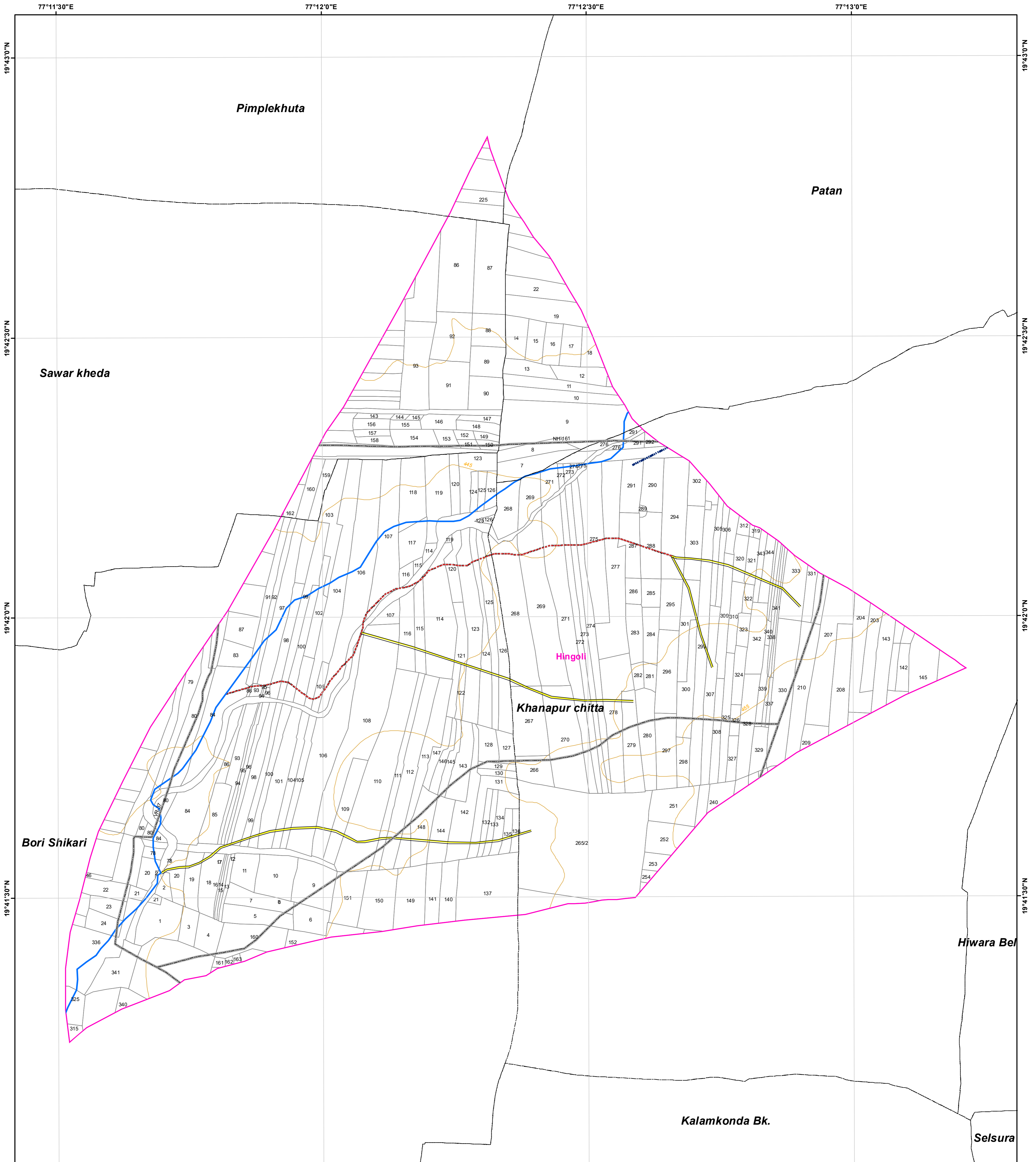


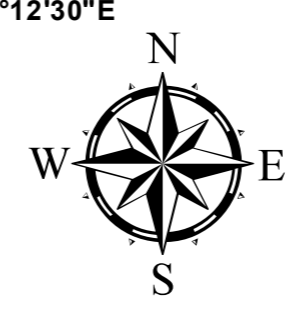
WATERSHED PRIORITY MAP

Dist-Hingoli, Taluka-Hingoli (PPG-6/02/21)



Legend

- 5 Meter Contour
- Lineaments
- Road
- Drainage Line Treatment Zone**
 - 1st Order
 - 2 nd Order
 - 3 rd Order
 - 4 th & Above Drainage Order
- Watershed_Boundary
- Survey/Gat No Boundary
- Villages Boundary

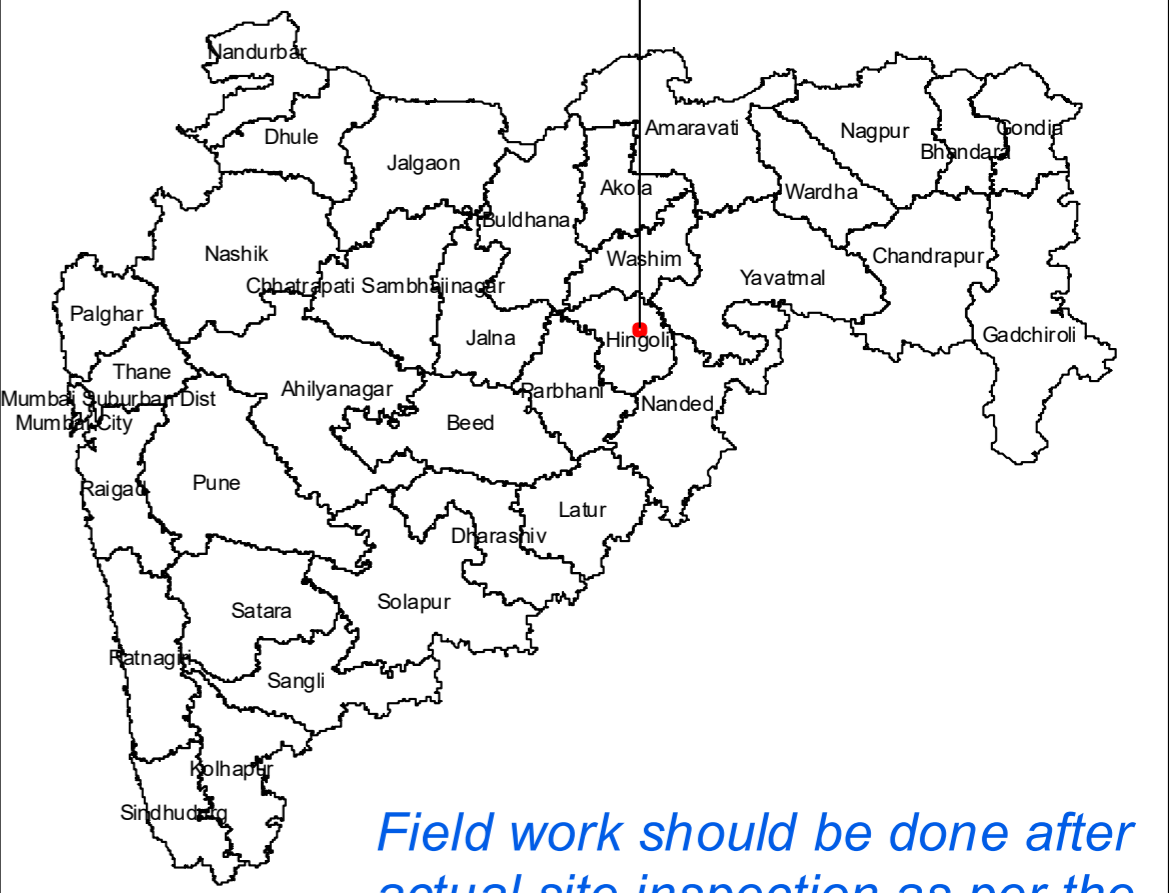


1:6,000

AISLUS CODE- **4E4F2b2u**
 Area in Ha- **376.91**

For Official Use Only
Paper Size- A1

MAHARASHTRA STATE



Field work should be done after actual site inspection as per the department's guidelines