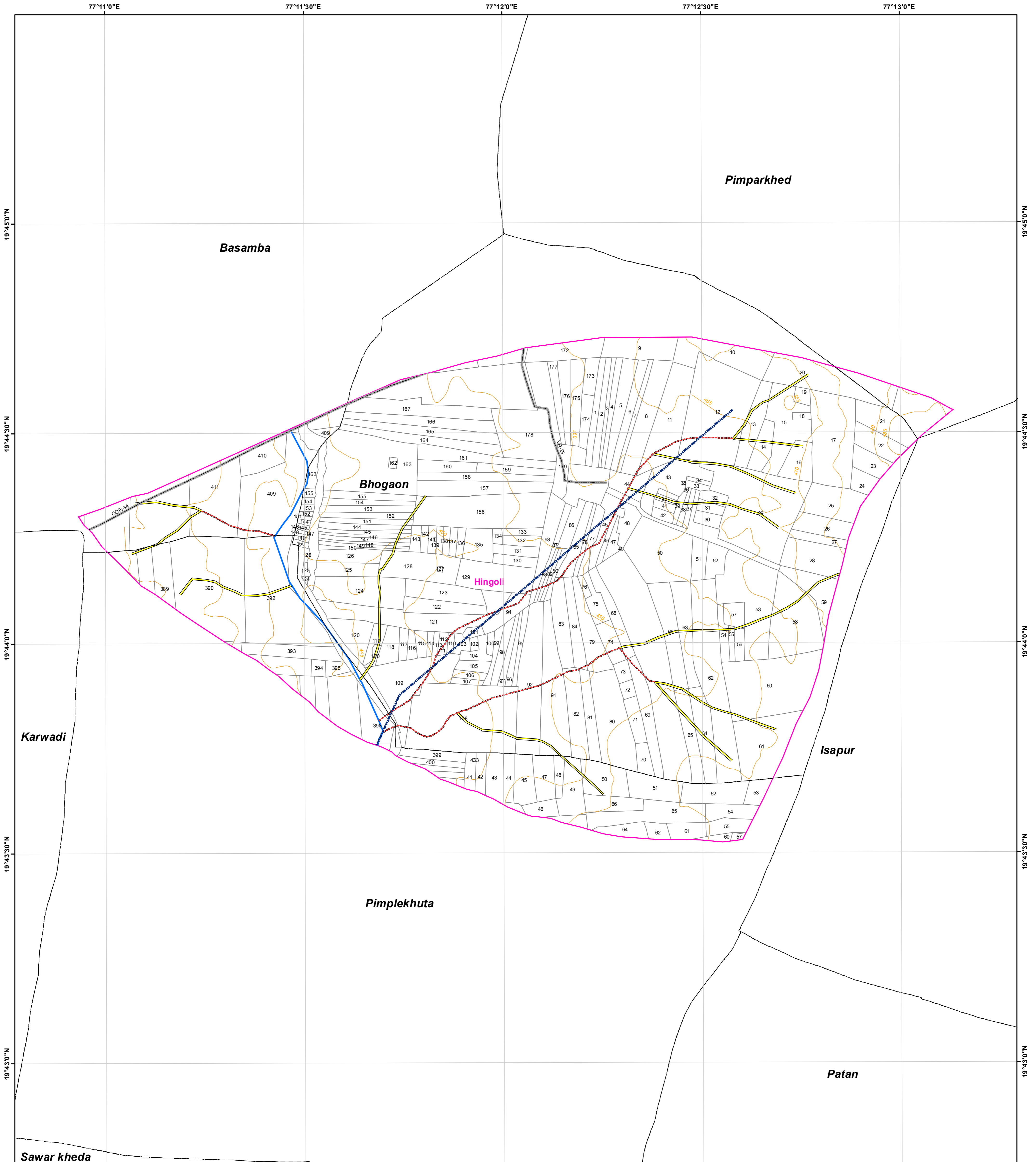



WATERSHED PRIORITY MAP

Dist-Hingoli, Taluka-Hingoli (PPG-6/02/14)

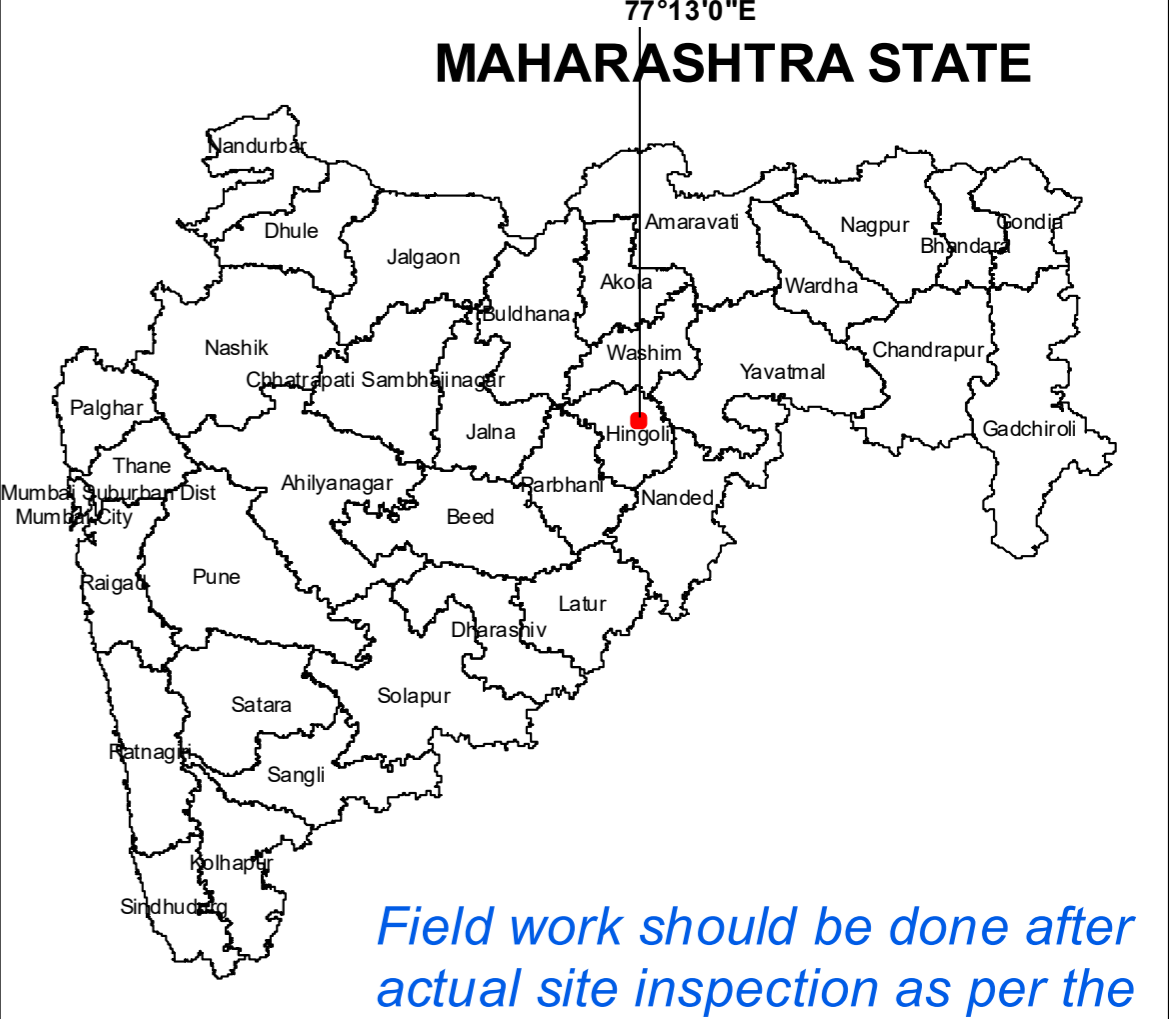


- Legend**
- 5 Meter Contour
 - Lineaments
 - Road
 - Drainage Line Treatment Zone**
 - 1st Order
 - 2nd Order
 - 3rd Order
 - 4th & Above Drainage Order
 - Watershed_Boundary
 - Survey/Gat No Boundary
 - Villages Boundary



1:8,000

AISLUS CODE- **4E4F2b2n**
 Area in Ha- **521.35**



For Official Use Only
 Paper Size- A1

Field work should be done after actual site inspection as per the department's guidelines