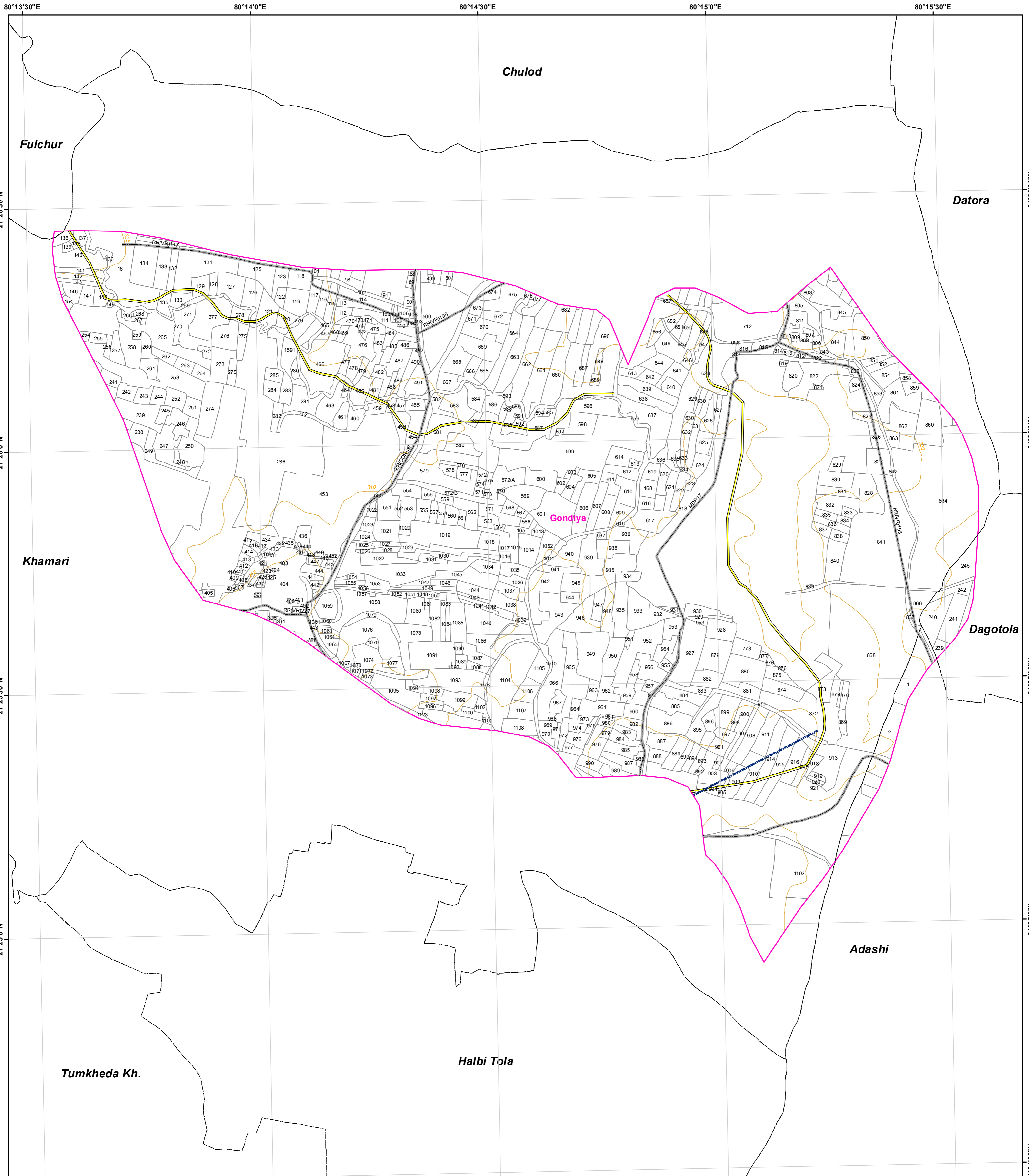



WATERSHED PRIORITY MAP

Dist-Gondia, Taluka-Gondiya (WGWP-3/02/17)



Legend

- 5 Meter Contour
- Lineaments
- Road
- Drainage Line Treatment Zone**
 - 1st Order
 - 2nd Order
 - 3rd Order
 - 4th & Above Drainage Order
- Watershed_Boundary
- Survey/Gat No Boundary
- Villages Boundary



1:7,000

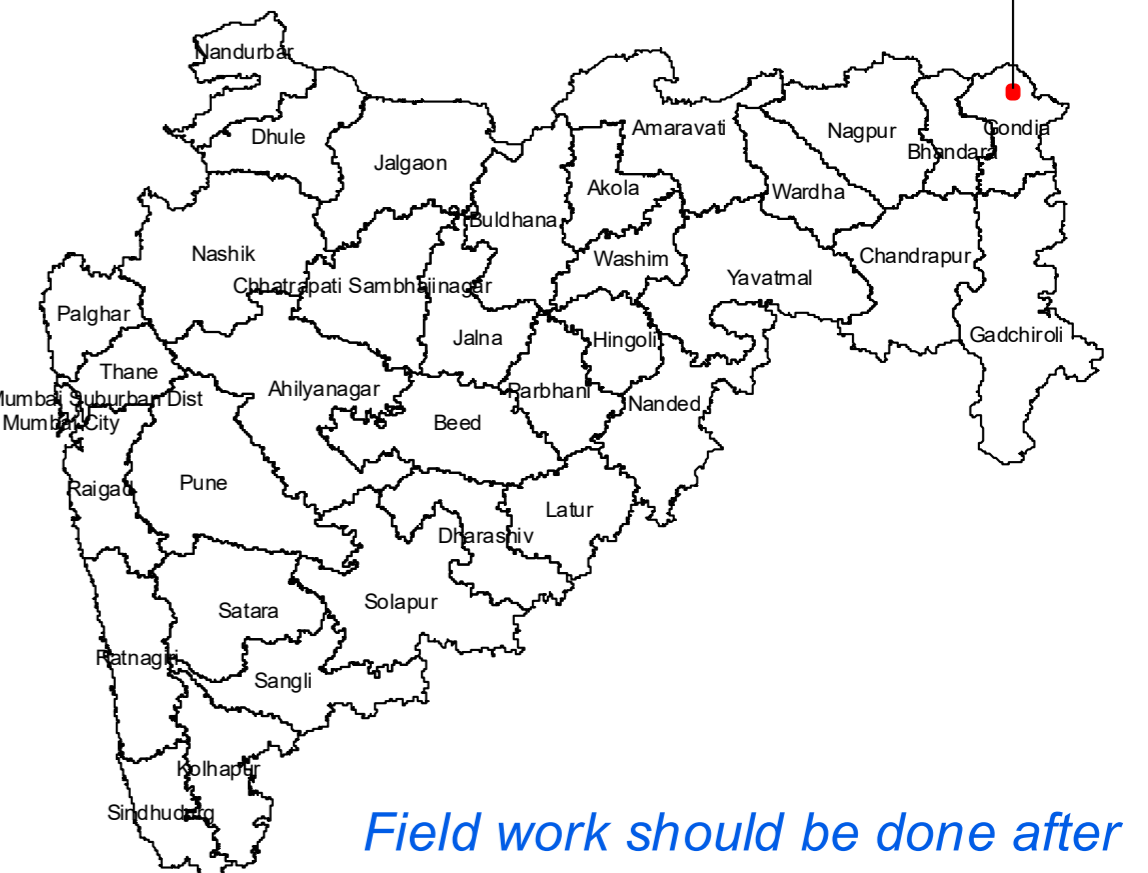
AISLUS CODE- **4E5J5g2q**

Area in Ha- **543.45**

For Official Use Only

Paper Size- A1

MAHARASHTRA STATE



Field work should be done after actual site inspection as per the department's guidelines