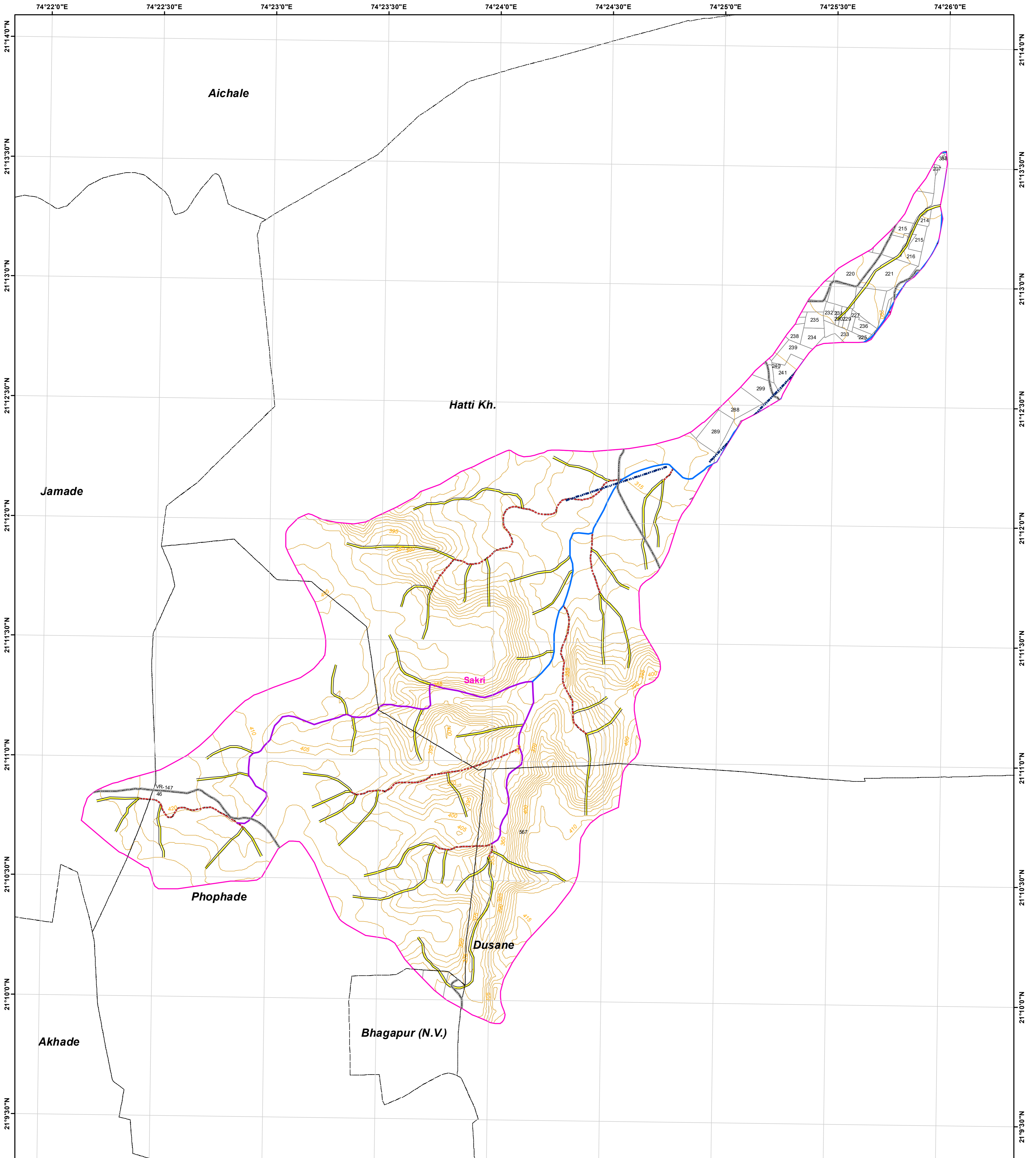



WATERSHED PRIORITY MAP

Dist-Dhule, Taluka-Sakri (TE-113/03/07)



Legend

- 5 Meter Contour
- Lineaments
- Road
- Drainage Line Treatment Zone**
 - 1st Order
 - 2 nd Order
 - 3 rd Order
 - 4 th & Above Drainage Order
- Watershed_Boundary
- Survey/Gat No Boundary
- Villages Boundary

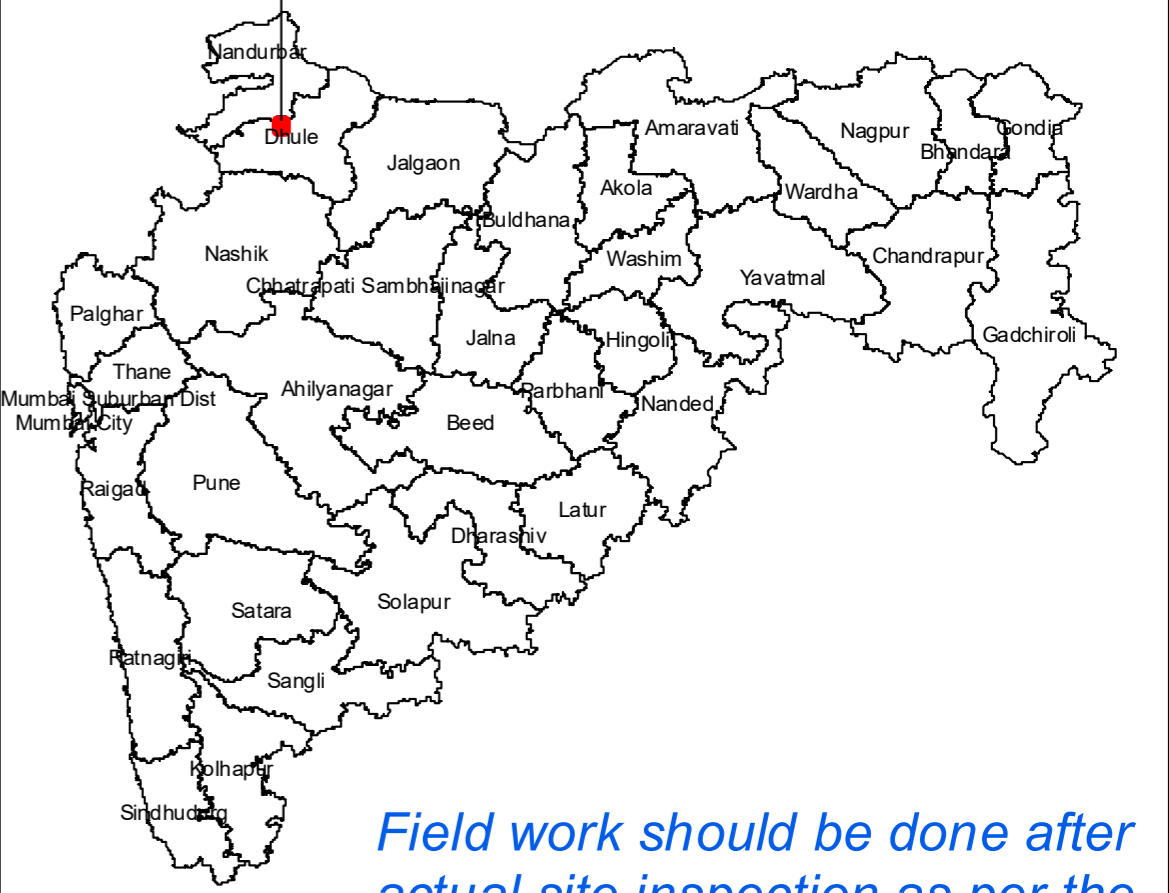


1:14,000

AISLUS CODE- **5C3A5b3g**
Area in Ha- **1187.46**

For Official Use Only
Paper Size- A1

MAHARASHTRA STATE



Field work should be done after actual site inspection as per the department's guidelines