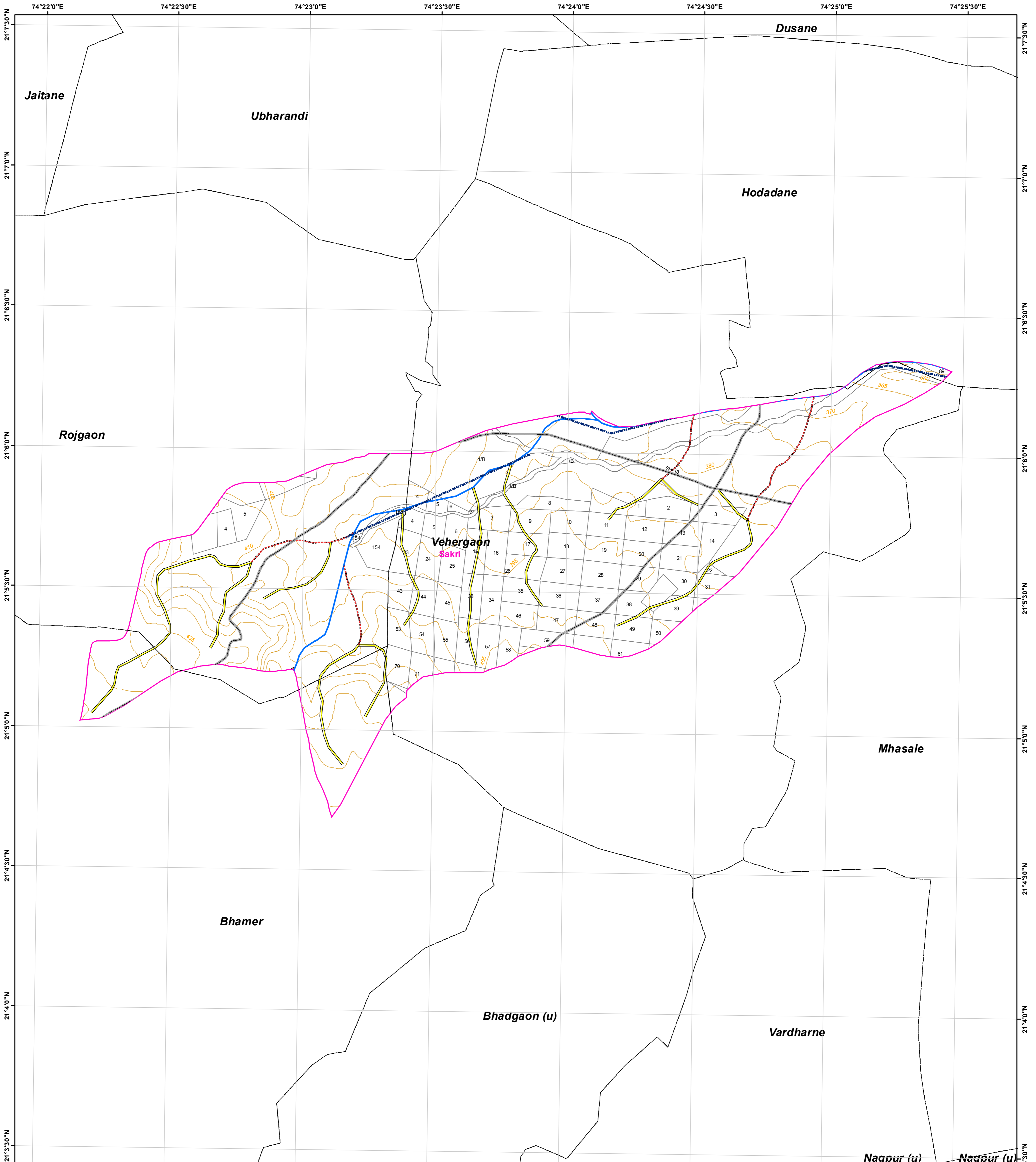



# WATERSHED PRIORITY MAP

Dist-Dhule, Taluka-Sakri (TE-102/03/03)



### Legend

- 5 Meter Contour
- Lineaments
- Road
- Drainage Line Treatment Zone**
- 1st Order
- 2nd Order
- 3rd Order
- 4th & Above Drainage Order
- Watershed\_Boundary
- Survey/Gat No Boundary
- Villages Boundary

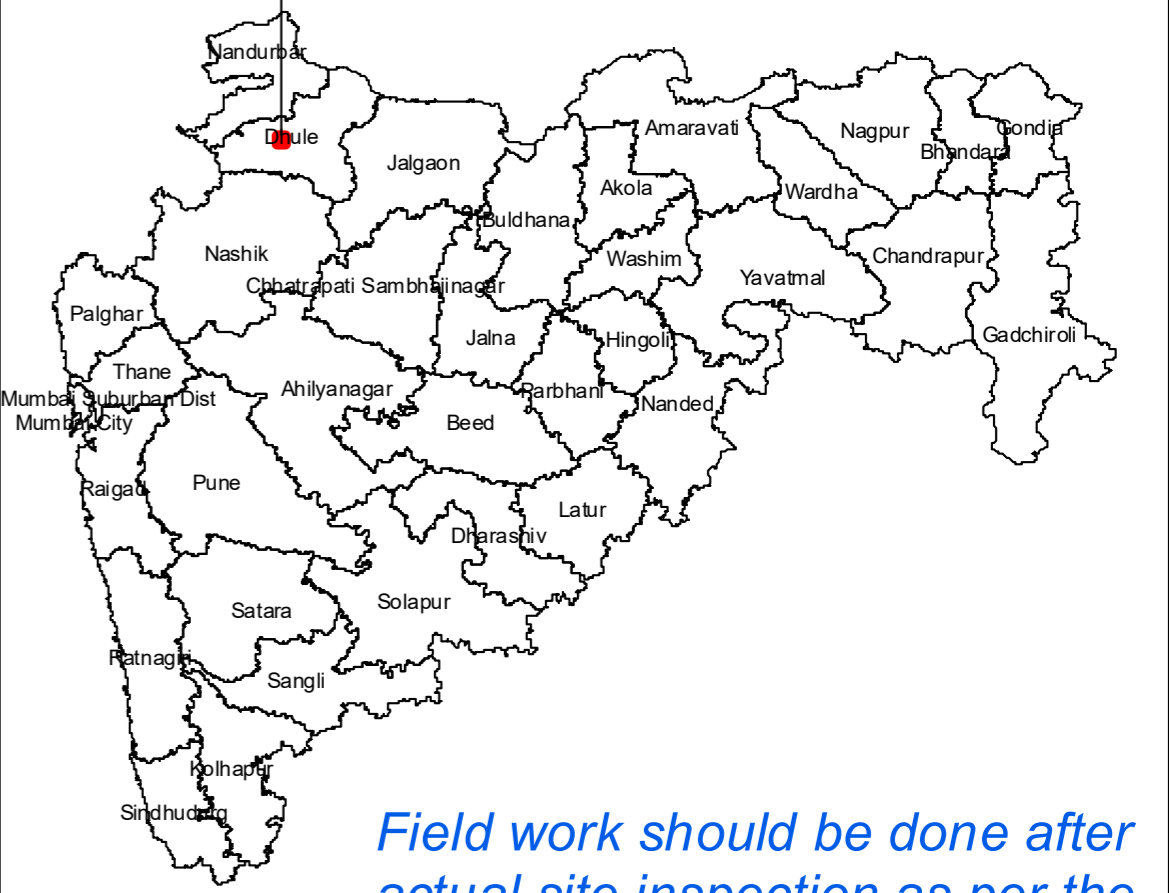


1:12,000

AISLUS CODE- **5C3B2d3c**  
Area in Ha- **659.02**

*For Official Use Only*  
*Paper Size- A1*

### MAHARASHTRA STATE



*Field work should be done after actual site inspection as per the department's guidelines*