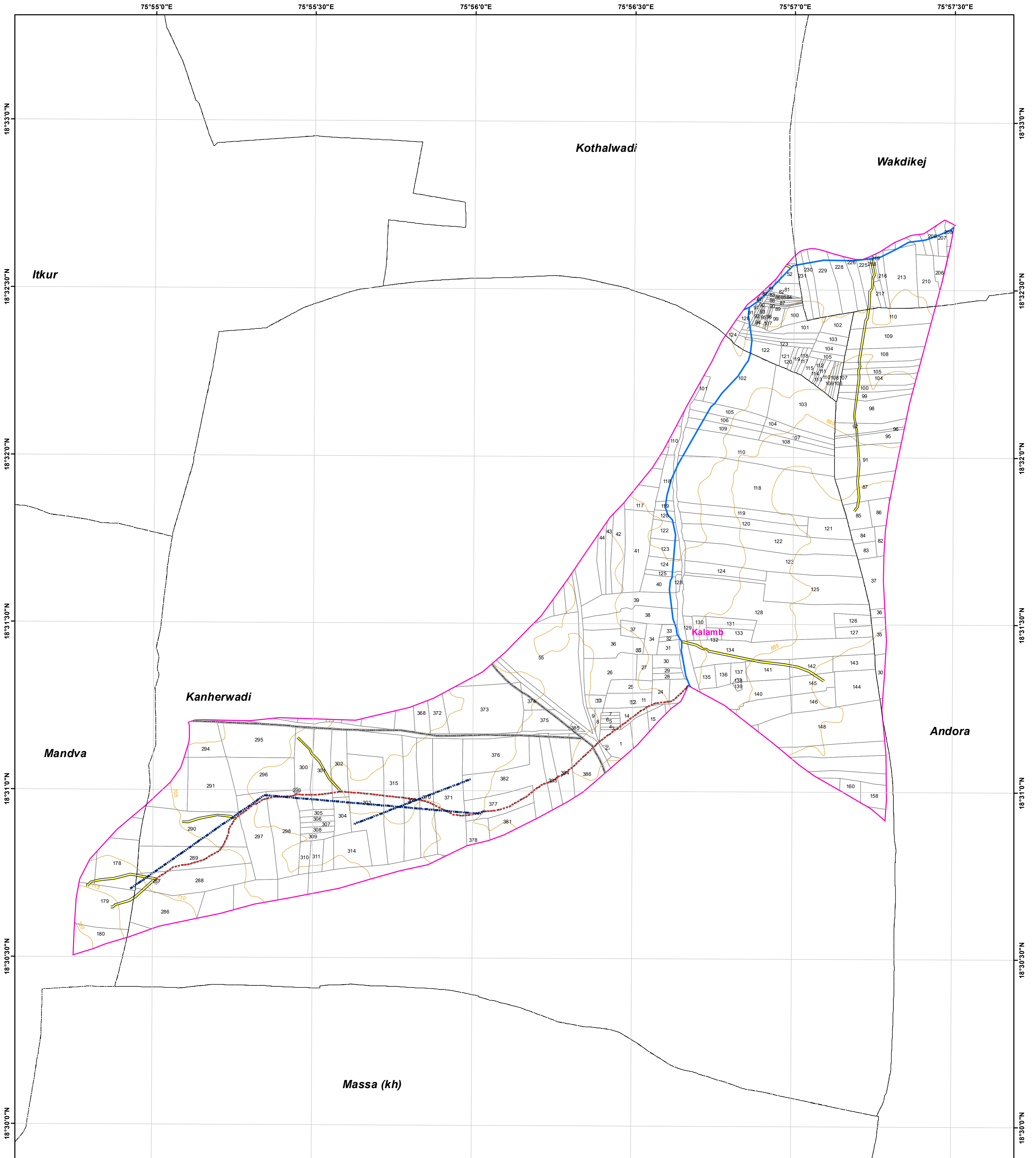



**WATERSHED PRIORITY MAP**

**Dist-Dharashiv, Taluka-Kalamb (MR-9/01/05)**



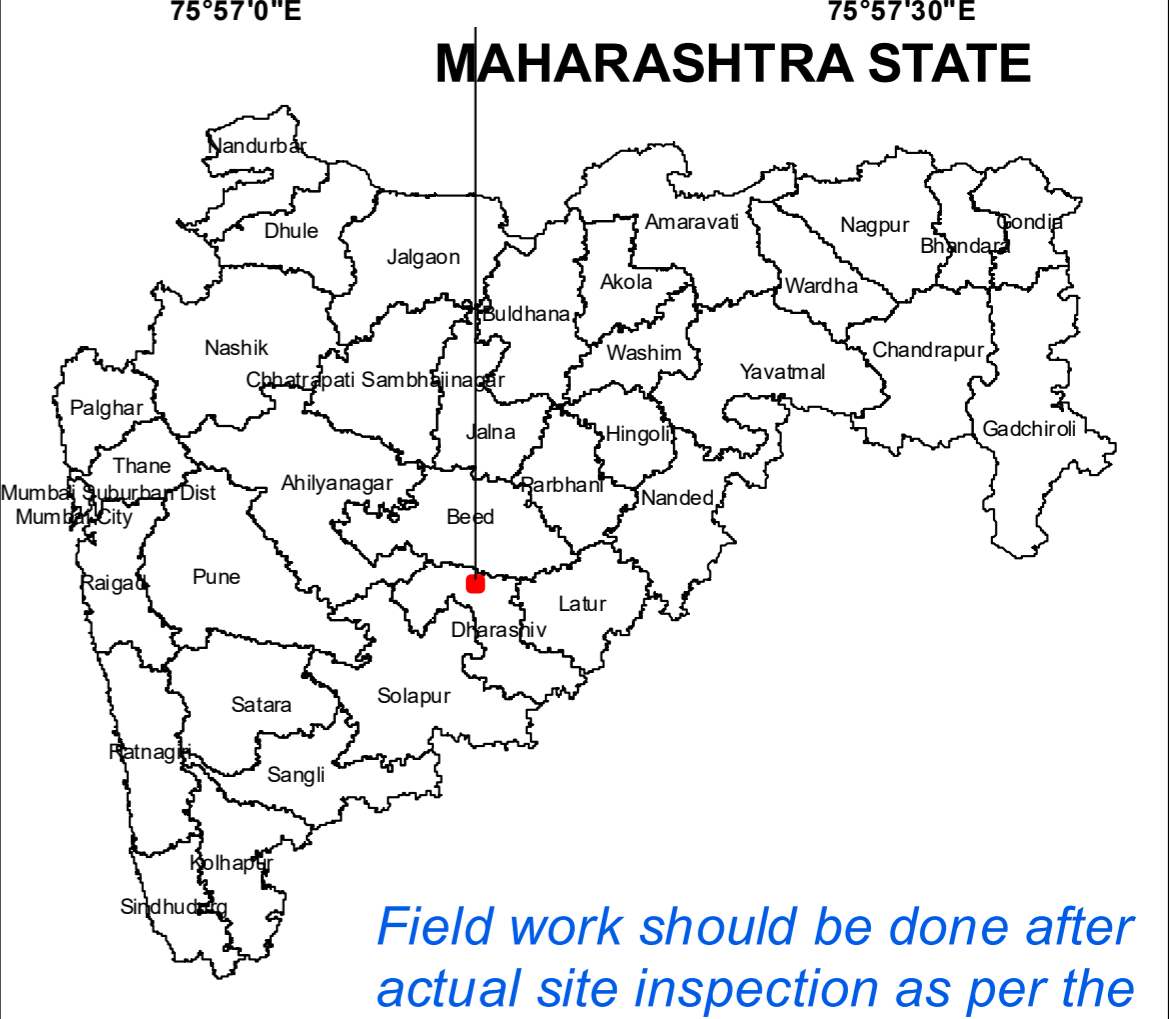
**Legend**

- 5 Meter Contour
- Lineaments
- Road
- Drainage Line Treatment Zone**
- 1st Order
- 2nd Order
- 3rd Order
- 4th & Above Drainage Order
- Watershed\_Boundary
- Survey/Gat No Boundary
- Villages Boundary



1:10,000

AISLUS CODE- **4E6G7d1e**  
 Area in Ha- **646.34**



*For Official Use Only*  
*Paper Size- A1*

*Field work should be done after actual site inspection as per the department's guidelines*