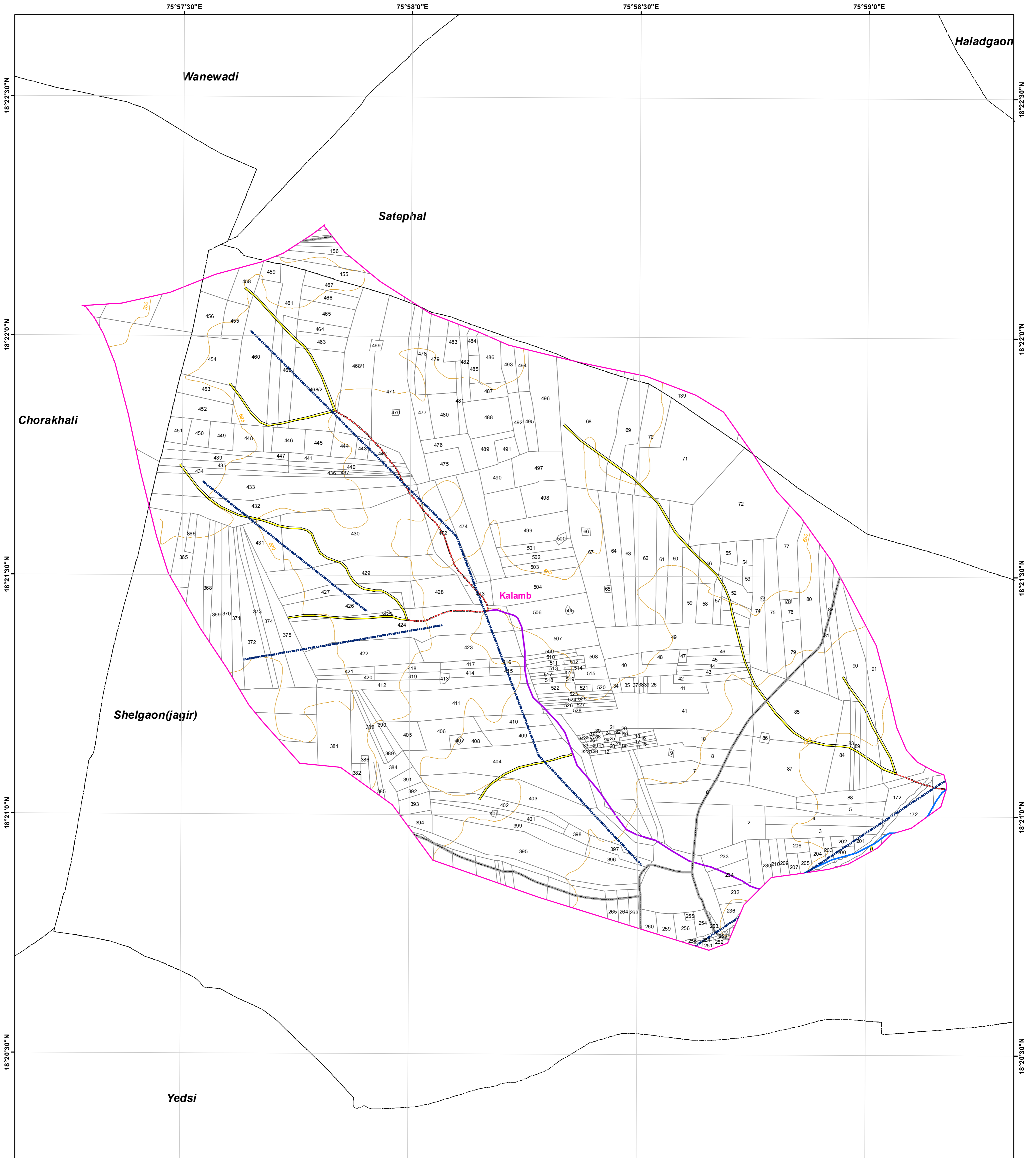


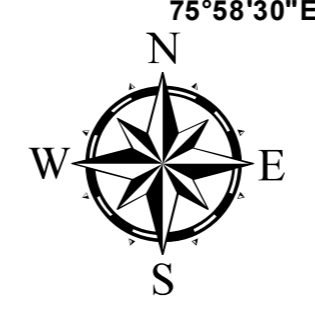
WATERSHED PRIORITY MAP

Dist-Dharashiv, Taluka-Kalamb (MR-13/01/01)



Legend

- 5 Meter Contour
- Lineaments
- Road
- Drainage Line Treatment Zone**
- 1st Order
- 2nd Order
- 3rd Order
- 4th & Above Drainage Order
- Watershed_Boundary
- Survey/Gat No Boundary
- Villages Boundary



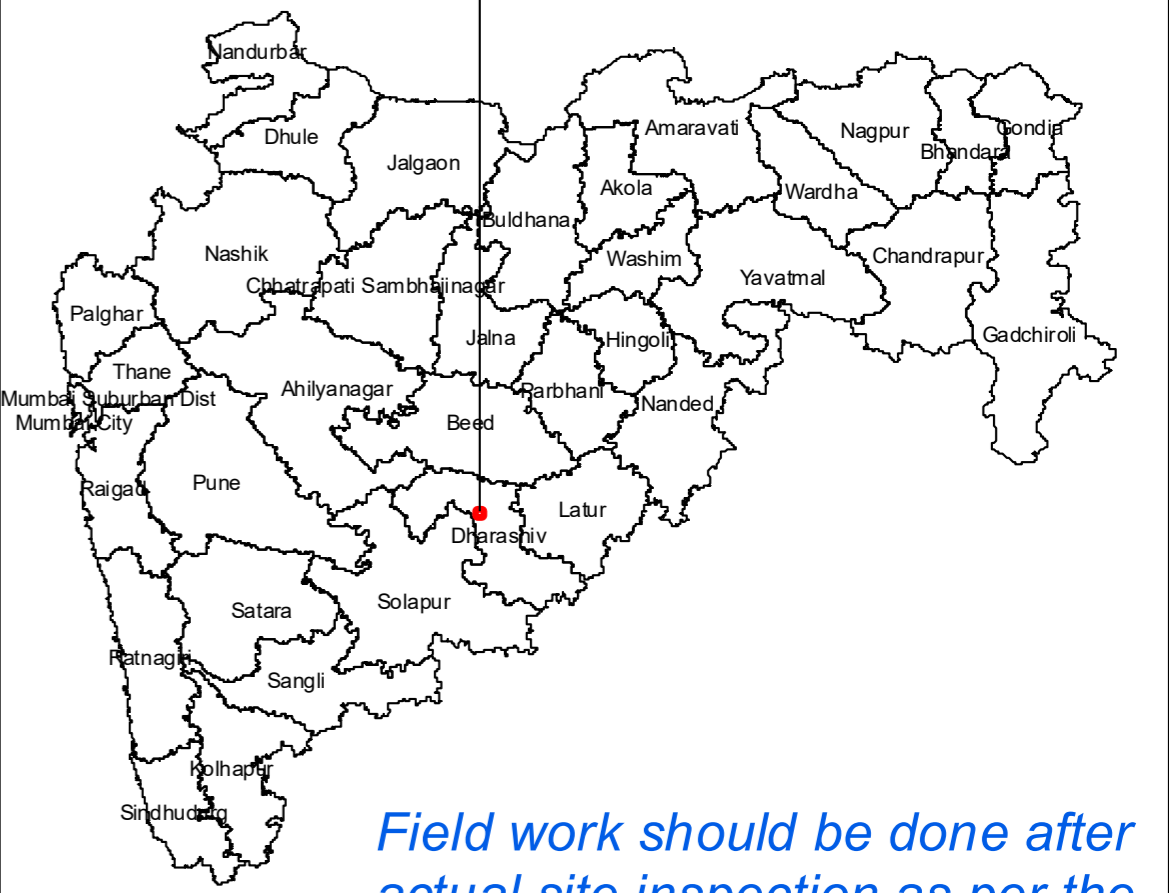
1:7,000

AISLUS CODE- **4E6F3b1a**

Area in Ha- **526.23**

For Official Use Only
Paper Size- A1

MAHARASHTRA STATE



Field work should be done after actual site inspection as per the department's guidelines