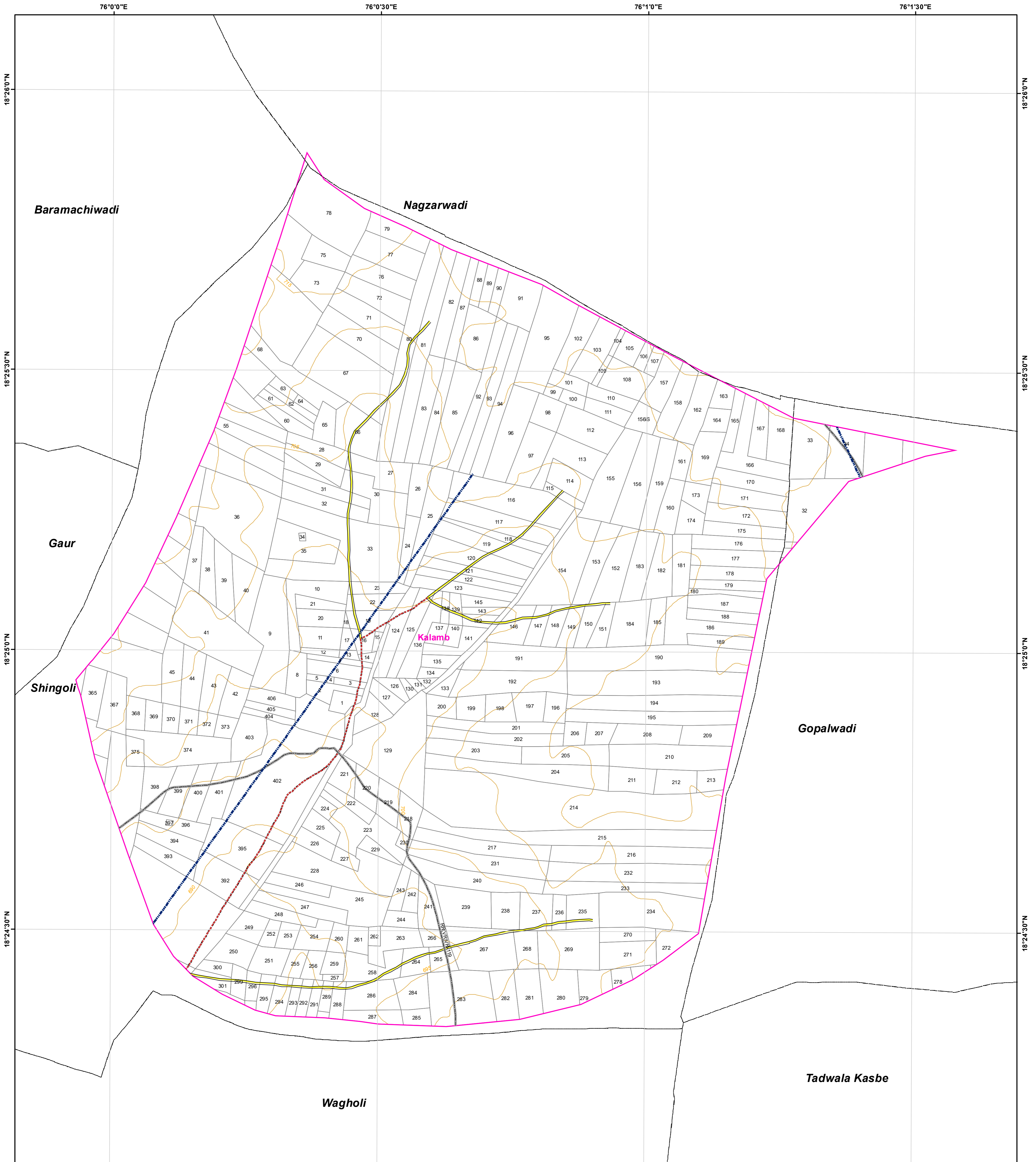


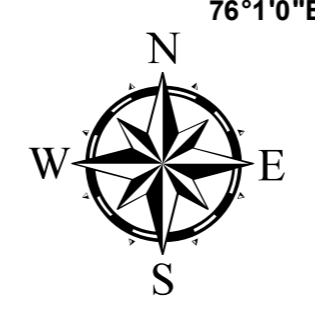
# WATERSHED PRIORITY MAP

Dist-Dharashiv, Taluka-Kalamb (MR-12/01/01)



### Legend

- 5 Meter Contour
- Lineaments
- Road
- Drainage Line Treatment Zone**
  - 1st Order
  - 2 nd Order
  - 3 rd Order
  - 4 th & Above Drainage Order
- Watershed\_Boundary
- Survey/Gat No Boundary
- Villages Boundary



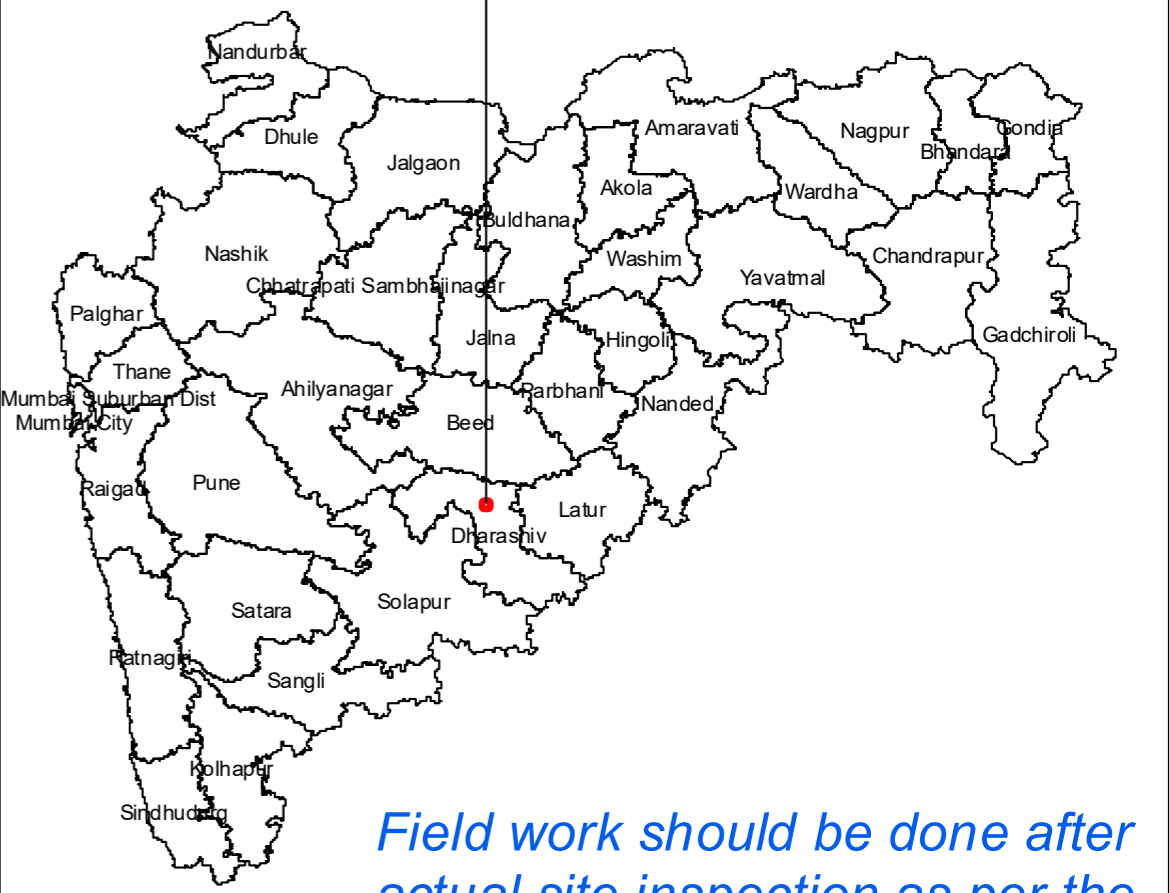
1:6,000

AISLUS CODE- **4E6F3c1a**

Area in Ha- **470.59**

*For Official Use Only*  
*Paper Size- A1*

### MAHARASHTRA STATE



*Field work should be done after actual site inspection as per the department's guidelines*