

**WATERSHED PRIORITY MAP**

**Dist-Chhatrapati Sambhajnagar,Taluka-Phulambri (GP-7/02/06)**

75°28'0"E

75°28'30"E

75°29'0"E

20°13'0"N

20°13'0"N

20°12'30"N

20°12'30"N

20°12'0"N

20°12'0"N

75°28'0"E

75°28'30"E


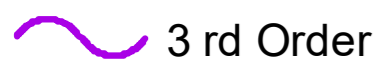

75°29'0"E


**Bodhegaon Bk.**  
**Bodhegaon Kh.**  
**Bodhegaon Kh.**  
**Mamnabad**

**Khamgaon**

**Phulambri**

**Legend**

-  5 Meter Contour
-  Lineaments
-  Road
- Drainage Line Treatment Zone**
-  1st Order
-  2nd Order
-  3rd Order
-  4th & Above Drainage Order
-  Watershed\_Boundary
-  Survey/Gat No Boundary
-  Villages Boundary



1:5,000

AISLUS CODE- **4E7E7b2f**

Area in Ha- **288.58**

*For Official Use Only*  
*Paper Size- A1*

**MAHARASHTRA STATE**



*Field work should be done after actual site inspection as per the department's guidelines*