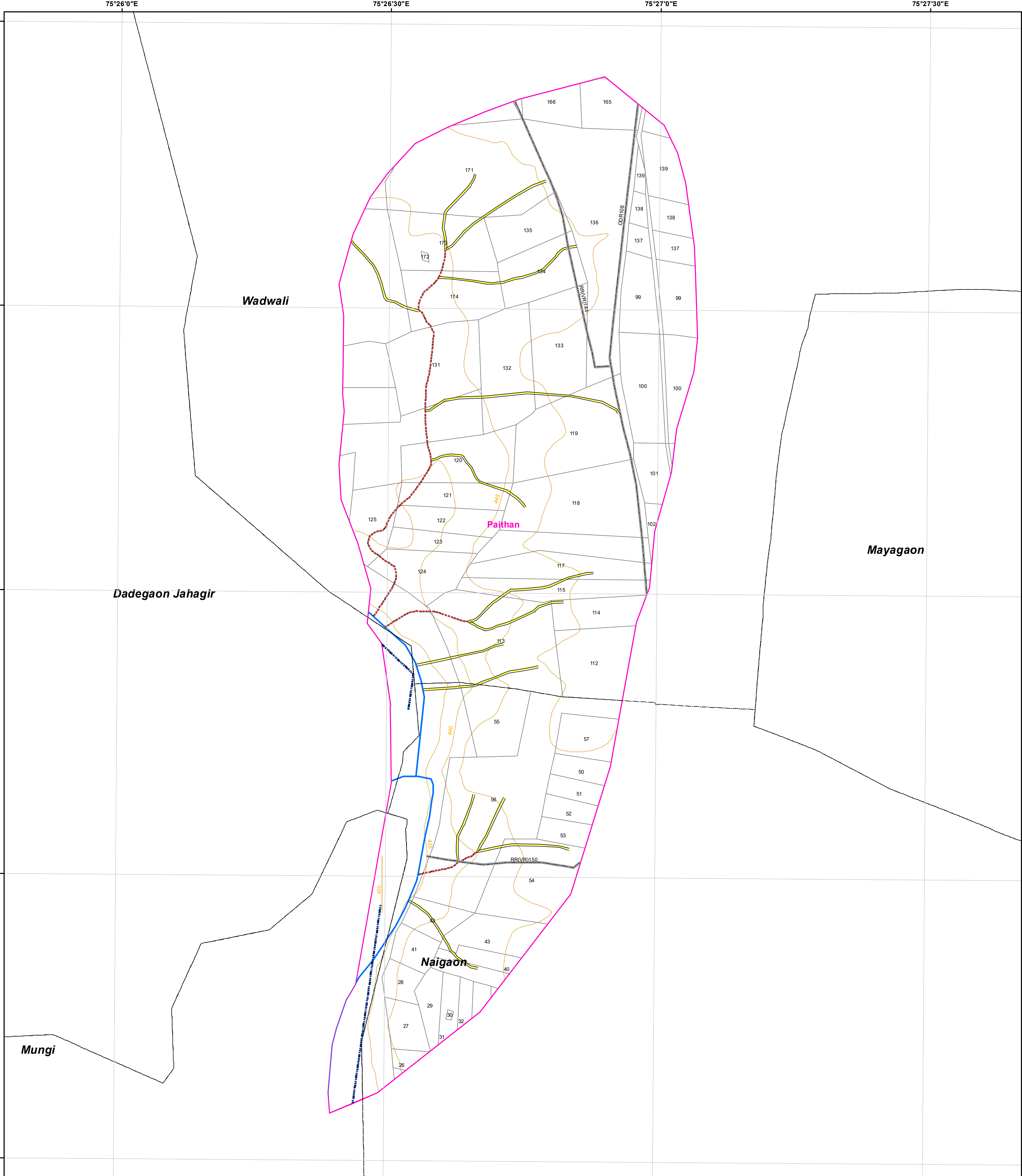



WATERSHED PRIORITY MAP

Dist-Chhatrapati Sambhajinagar,Taluka-Paithan (GV-52/02/16)



Legend

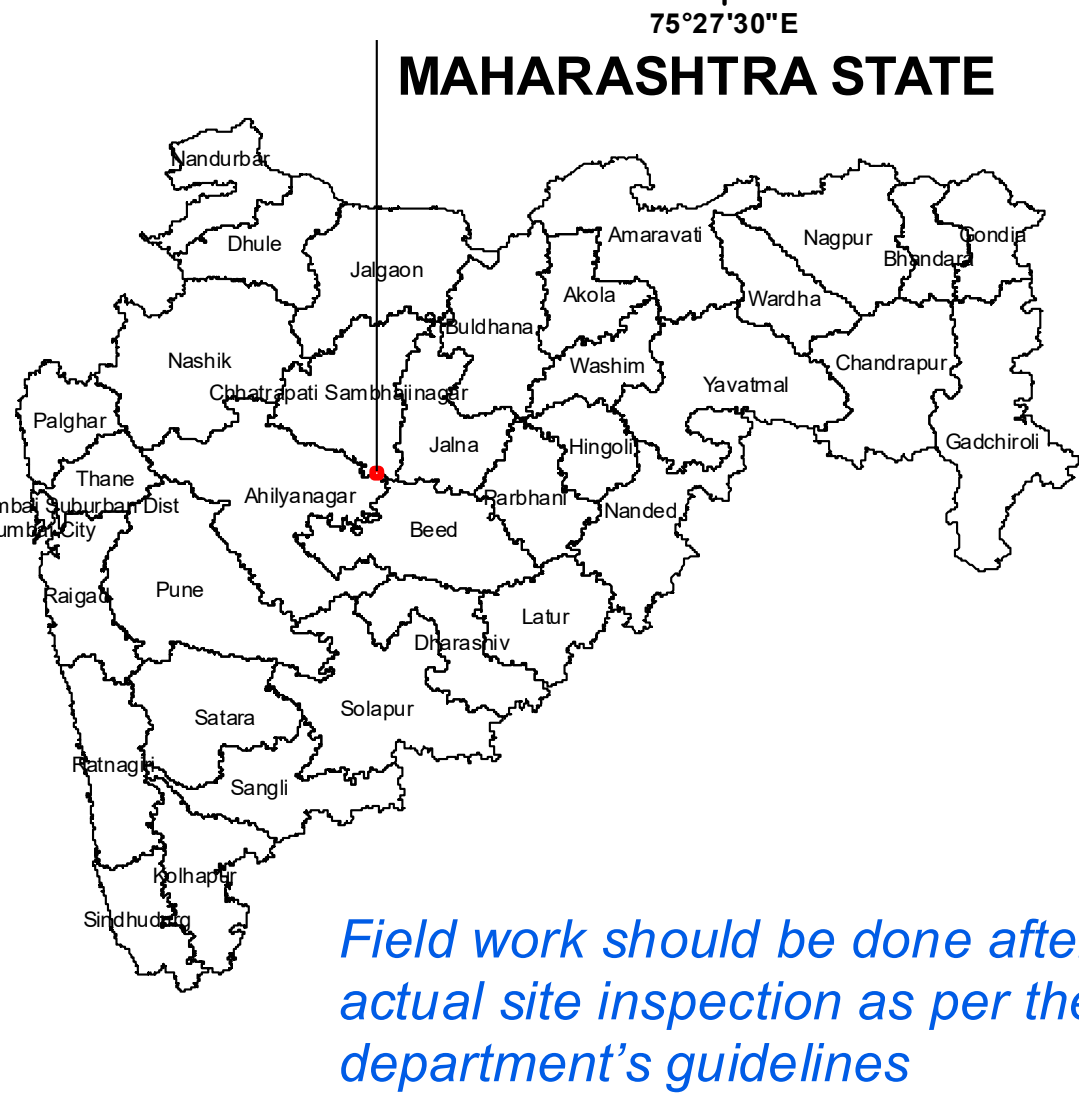
- 5 Meter Contour
- Lineaments
- Road
- Drainage Line Treatment Zone**
  - 1st Order
  - 2 nd Order
  - 3 rd Order
  - 4 th & Above Drainage Order
- Watershed\_Boundary
- Survey/Gat No Boundary
- Villages Boundary



1:6,000

AISLUS CODE- 4E7G5a2p  
Area in Ha- 267.35

For Official Use Only  
Paper Size- A1



Field work should be done after  
actual site inspection as per the  
department's guidelines