

79°41'30"E

79°42'0"E

79°42'30"E

Haldi Gaonganna

Virai

Bhejgaon

Gadisurla

Yejgaon

Sintala

Dugala

Dugala Raiyyatwari

19°59'30"N

19°59'30"N

19°59'0"N

19°59'0"N

19°58'30"N





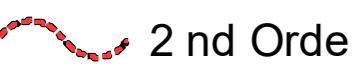





19°58'30"N

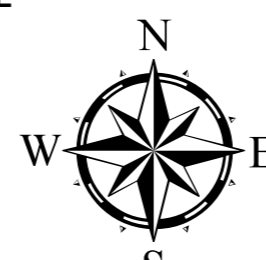
79°41'30"E

79°42'0"E

79°42'30"E

Legend

-  5 Meter Contour
-  Lineaments
-  Road
- Drainage Line Treatment Zone**
-  1st Order
-  2nd Order
-  3rd Order
-  4th & Above Drainage Order
-  Watershed_Boundary
-  Survey/Gat No Boundary
-  Villages Boundary



1:5,000

AISLUS CODE- **4E5A3d1h**

Area in Ha- **334.29**

For Official Use Only
Paper Size- A1

MAHARASHTRA STATE



Field work should be done after actual site inspection as per the department's guidelines