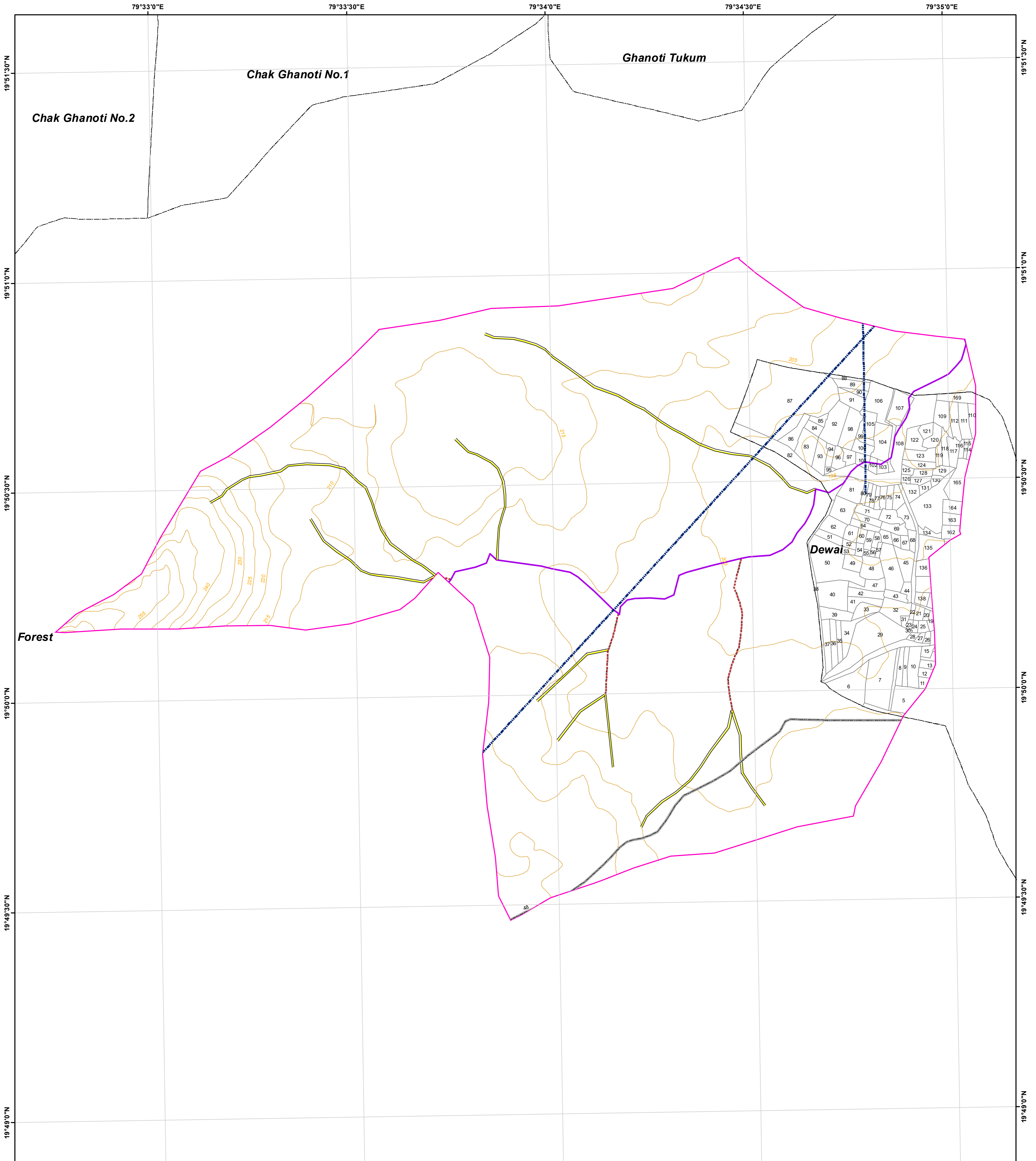


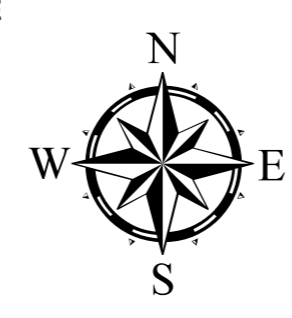
# WATERSHED PRIORITY MAP

# Dist-Chandrapur, Taluka-Gondpipri (WGA-2/03/16)



## Legend

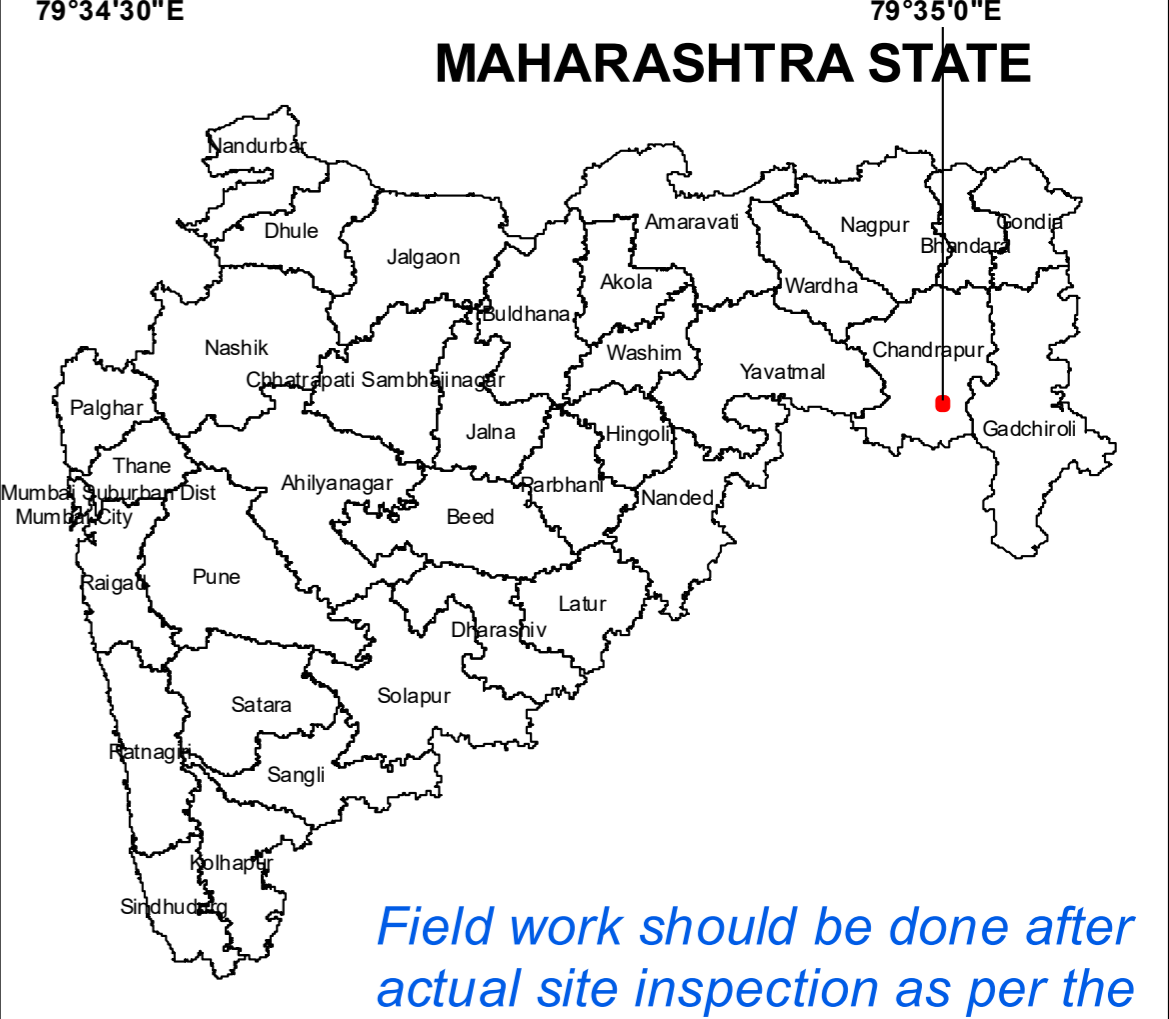
- 5 Meter Contour
- Lineaments
- Road
- Drainage Line Treatment Zone**
  - 1st Order
  - 2 nd Order
  - 3 rd Order
  - 4 th & Above Drainage Order
- Watershed\_Boundary
- Survey/Gat No Boundary
- Villages Boundary



1:8,000

AISLUS CODE- **4E5A2a3p**  
Area in Ha- **630**

*For Official Use Only*  
*Paper Size- A1*



*Field work should be done after actual site inspection as per the department's guidelines*