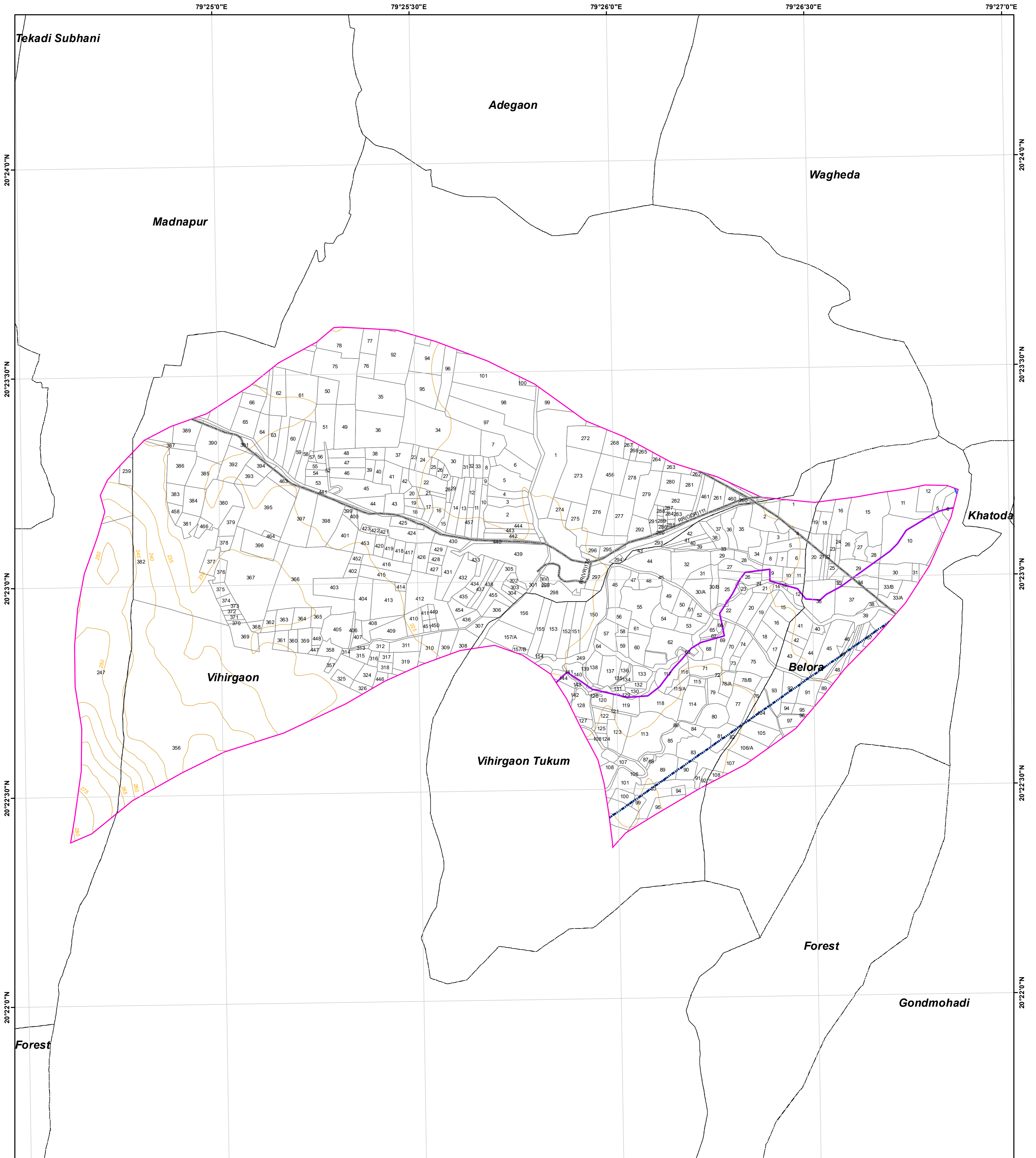



WATERSHED PRIORITY MAP

Dist-Chandrapur, Taluka-Chimur (WGAMH-3/02/06)



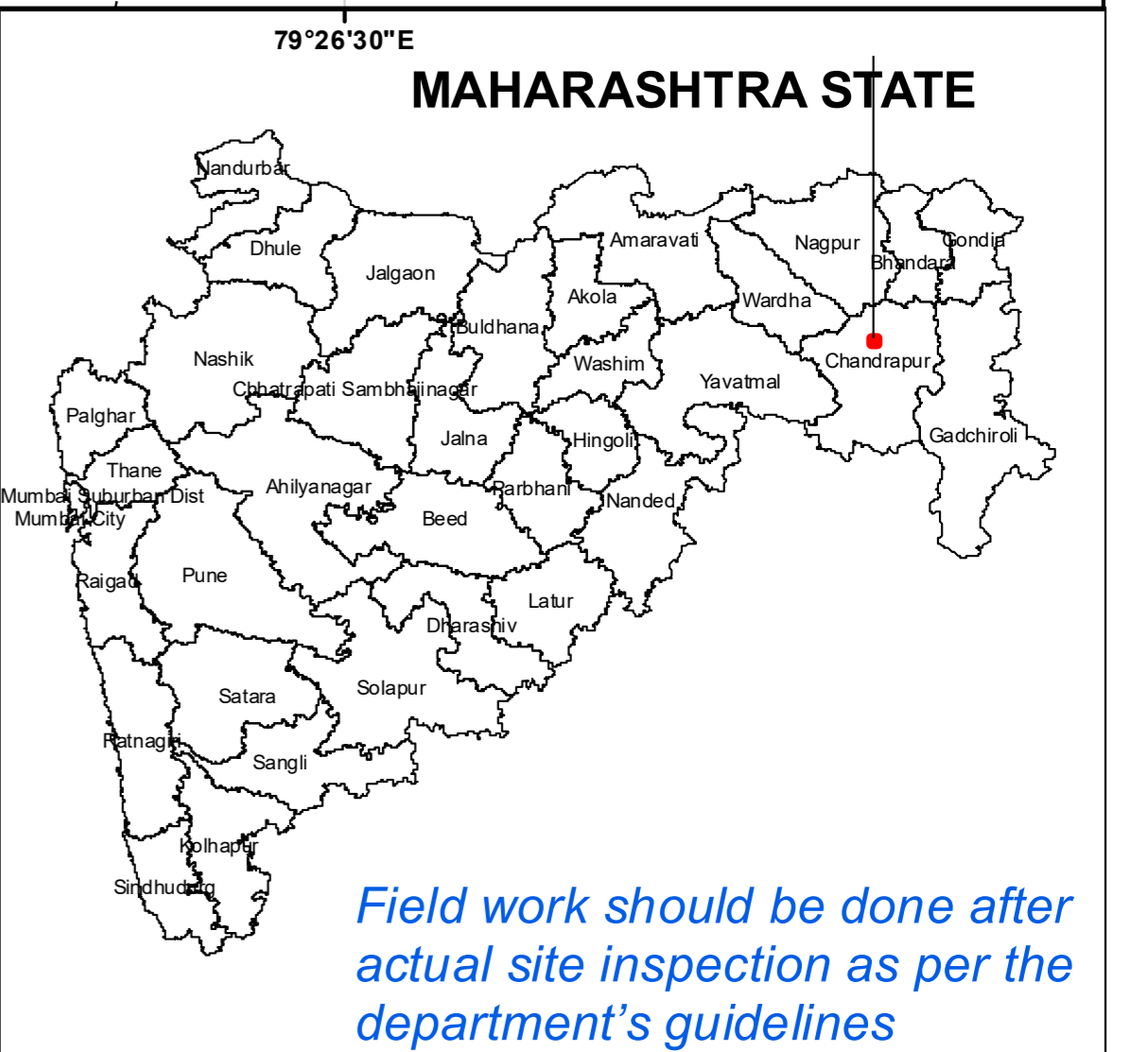
- Legend**
- 5 Meter Contour
 - Lineaments
 - Road
 - Drainage Line Treatment Zone**
 - 1st Order
 - 2 nd Order
 - 3 rd Order
 - 4 th & Above Drainage Order
 - Watershed_Boundary
 - Survey/Gat No Boundary
 - Villages Boundary



1:8,000

AISLUS CODE- **4E5A5f2f**
 Area in Ha- **502.35**

For Official Use Only
Paper Size- A1



Field work should be done after actual site inspection as per the department's guidelines