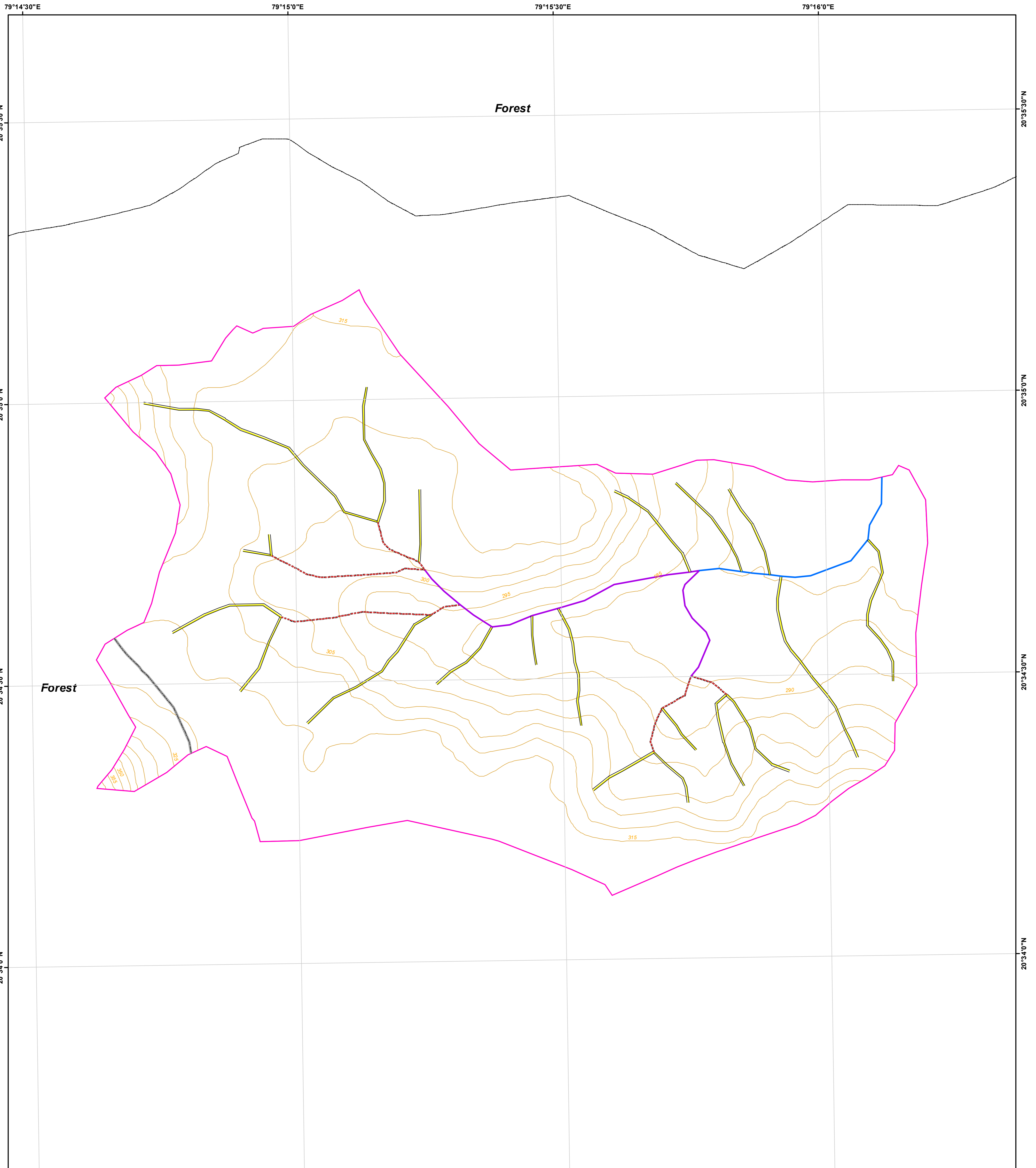



WATERSHED PRIORITY MAP

Dist-Chandrapur, Taluka-Chimur (WGAMG'/01/04)



Legend

- 5 Meter Contour
- Lineaments
- Road
- Drainage Line Treatment Zone**
 - 1st Order
 - 2 nd Order
 - 3 rd Order
 - 4 th & Above Drainage Order
- Watershed_Boundary
- Survey/Gat No Boundary
- Villages Boundary

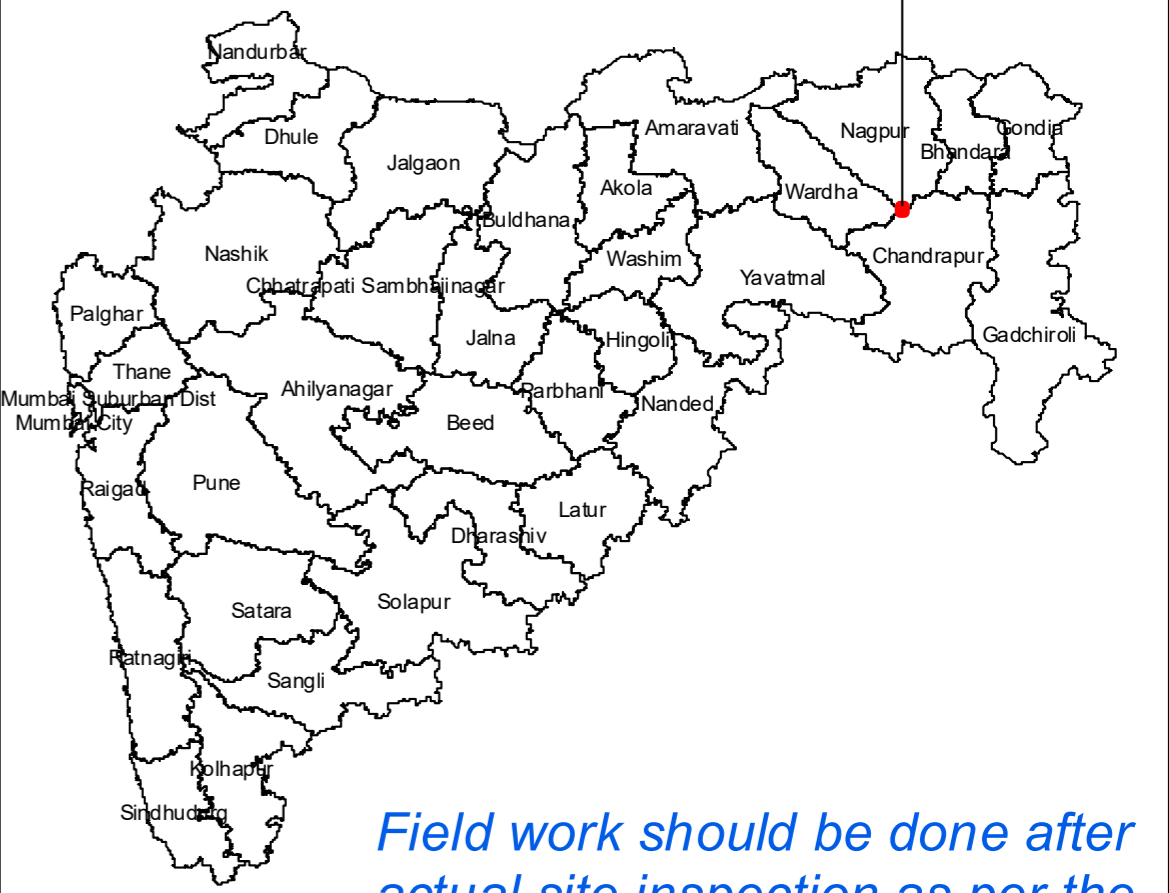


1:6,000

AISLUS CODE- **4E5A6e1d**
 Area in Ha- **342.54**

For Official Use Only
Paper Size- A1

MAHARASHTRA STATE



Field work should be done after actual site inspection as per the department's guidelines