











**Legend**

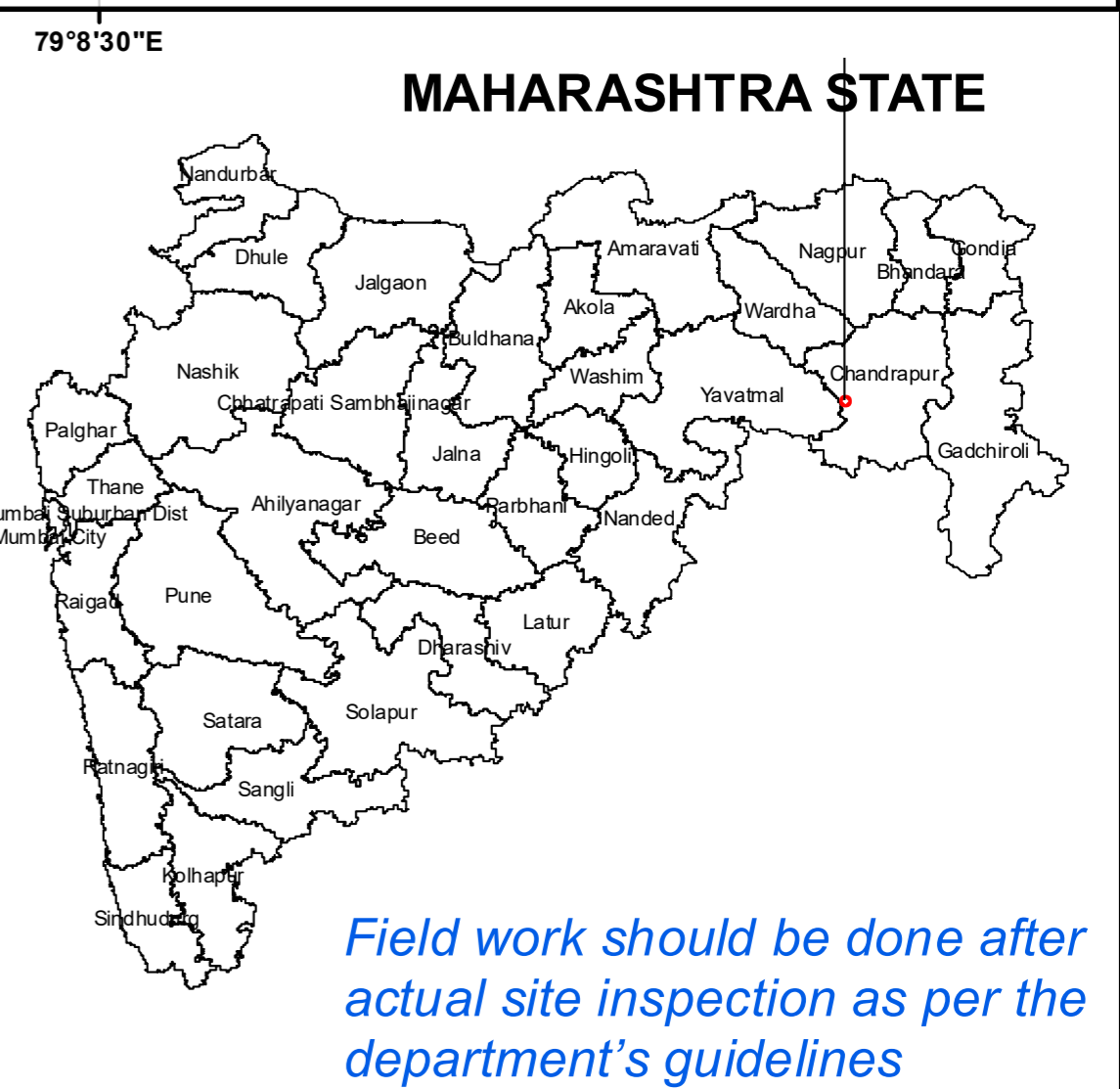
-  5 Meter Contour
-  Lineaments
-  Road
- Drainage Line Treatment Zone**
-  1st Order
-  2nd Order
-  3rd Order
-  4th & Above Drainage Order
-  Watershed\_Boundary
-  Survey/Gat No Boundary
-  Villages Boundary



1:4,000

AISLUS CODE- **4E4H1a2q**  
 Area in Ha- **158.52**

*For Official Use Only*  
*Paper Size- A1*



*Field work should be done after actual site inspection as per the department's guidelines*