





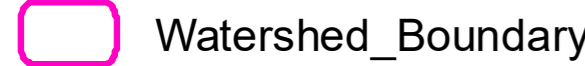




Legend

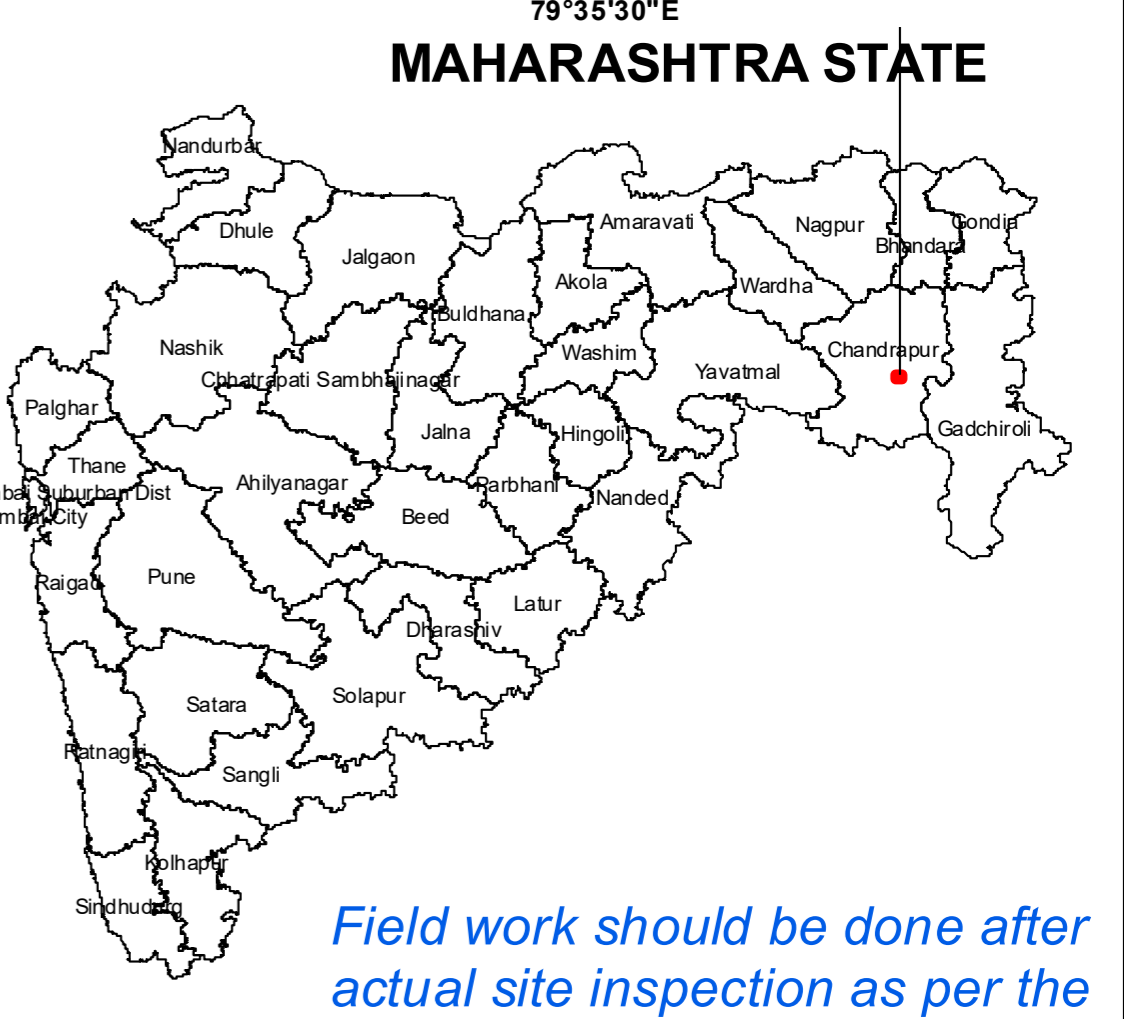
-  5 Meter Contour
-  Lineaments
-  Road
- Drainage Line Treatment Zone**
-  1st Order
-  2nd Order
-  3rd Order
-  4th & Above Drainage Order
-  Watershed_Boundary
-  Survey/Gat No Boundary
-  Villages Boundary



1:8,000

AISLUS CODE- **4E5A2b3d**
 Area in Ha- **449.9**

For Official Use Only
Paper Size- A1



Field work should be done after actual site inspection as per the department's guidelines