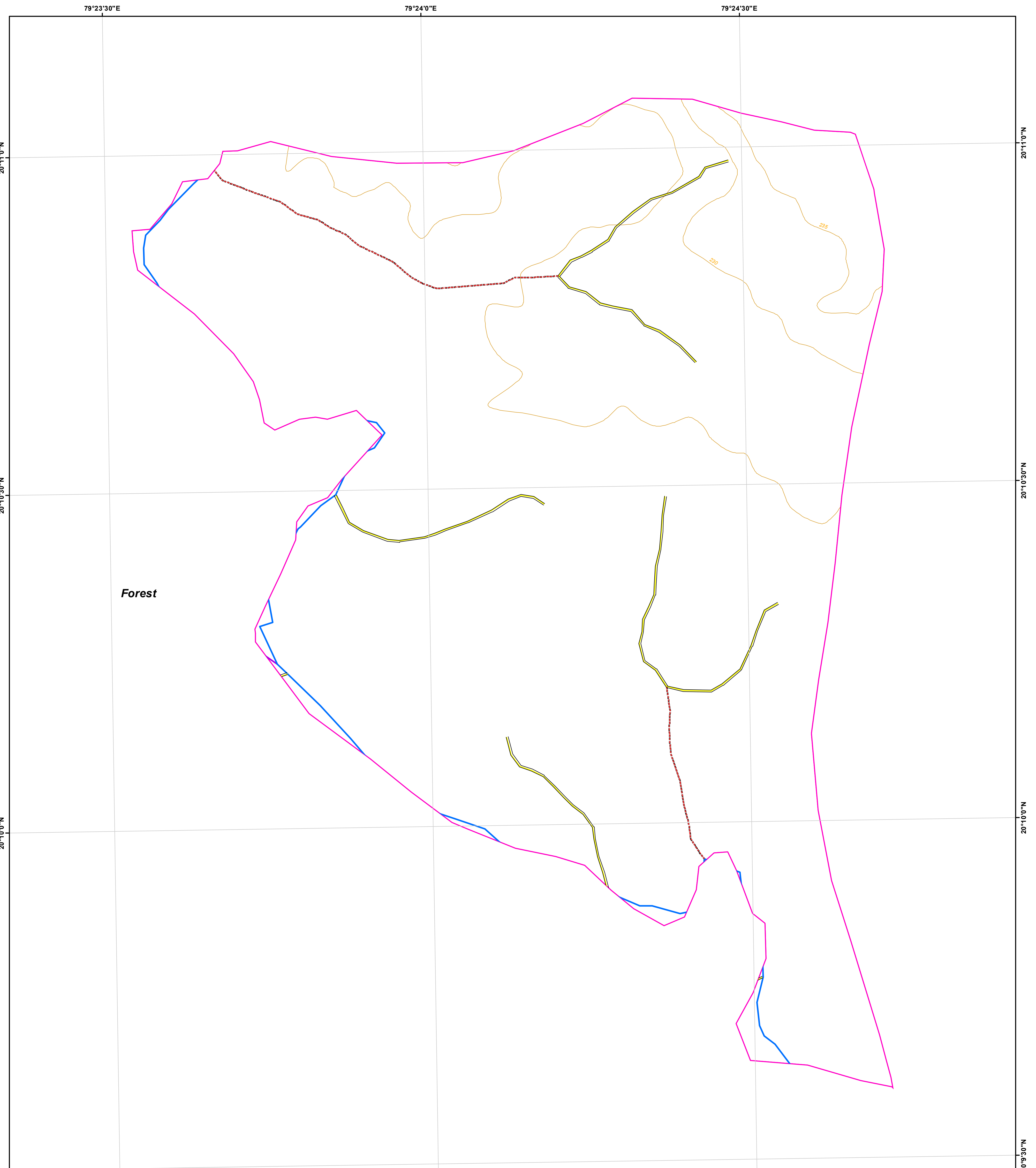







WATERSHED PRIORITY MAP


Dist-Chandrapur,Taluka-Bhadravati (WGA-5/02/09)

Legend

-  5 Meter Contour
 Lineaments
 Road

Drainage Line Treatment Zone

-  1st Order
 2nd Order
 3rd Order
 4th & Above Drainage Order
 Watershed_Boundary
 Survey/Gat No Boundary
 Villages Boundary



1:5,000

AISLUS CODE- **4E5A2c2i**

Area in Ha- **325.83**

For Official Use Only
Paper Size- A1

MAHARASHTRA STATE



Field work should be done after actual site inspection as per the department's guidelines