Administrative Taluka wise Watershed Atlas

BHANDARA-Lakhandur

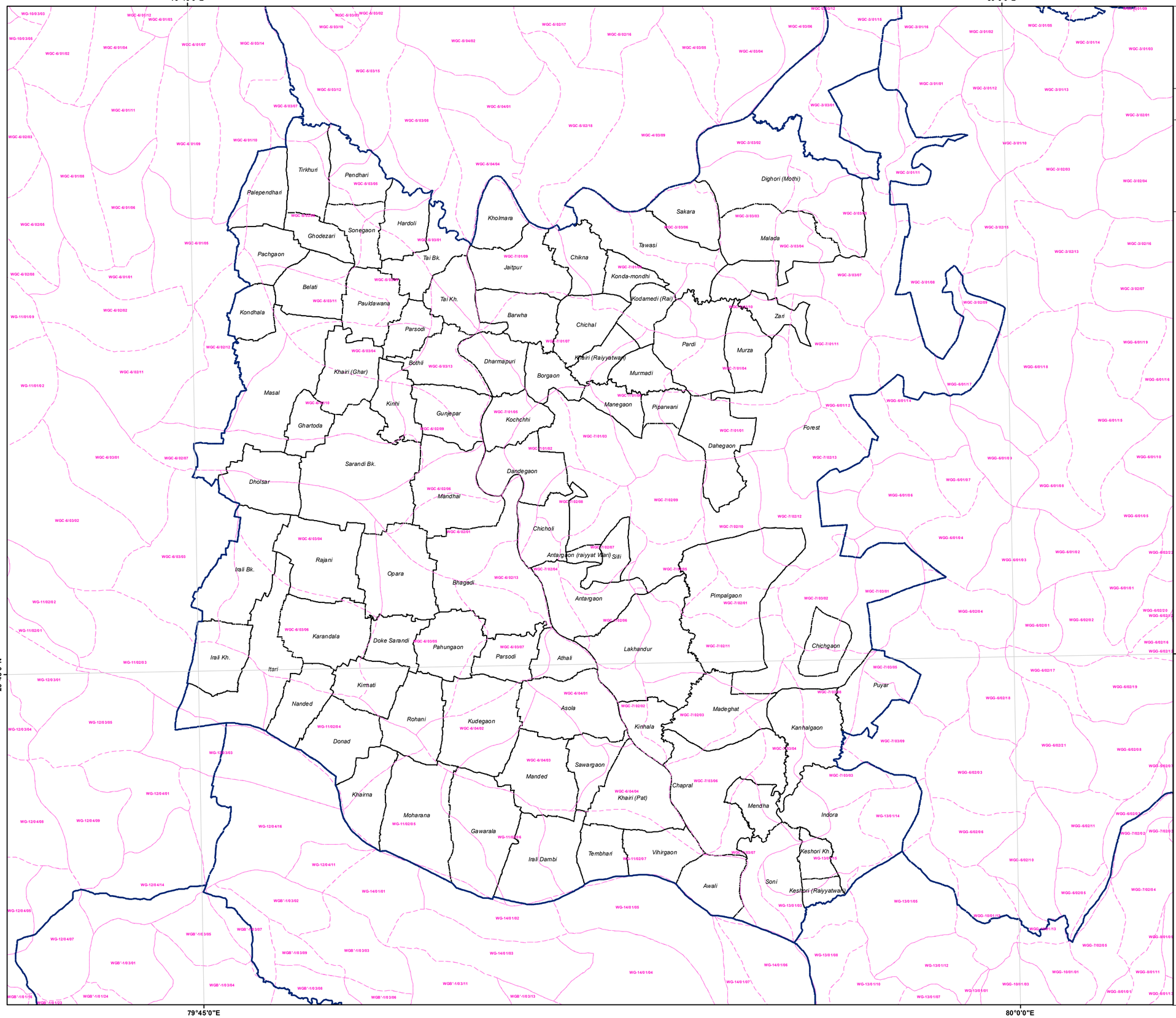

N
W E
S

1:60,000

Dist:- BHANDARA

Taluka:- Lakhandur

For Official Use Only

Paper Size- A1

Legend

- Taluka Boundary
- Watershed_Boundary
- Villages Boundary

Taluka Map

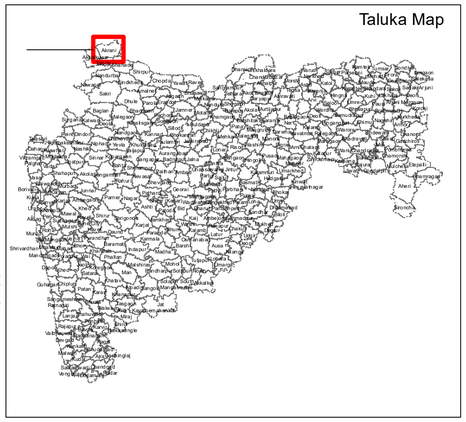
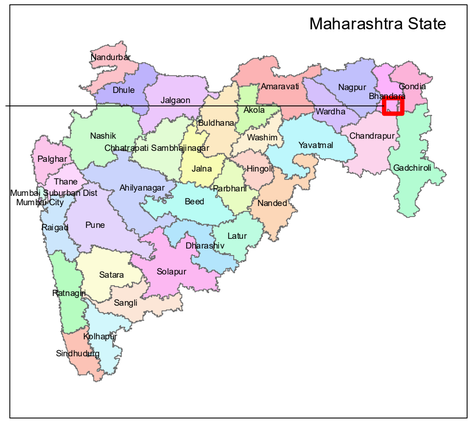
Maharashtra State