


Administrative Taluka wise Watershed Atlas

BHANDARA-Bhandara

79°30'0"E

79°45'0"E



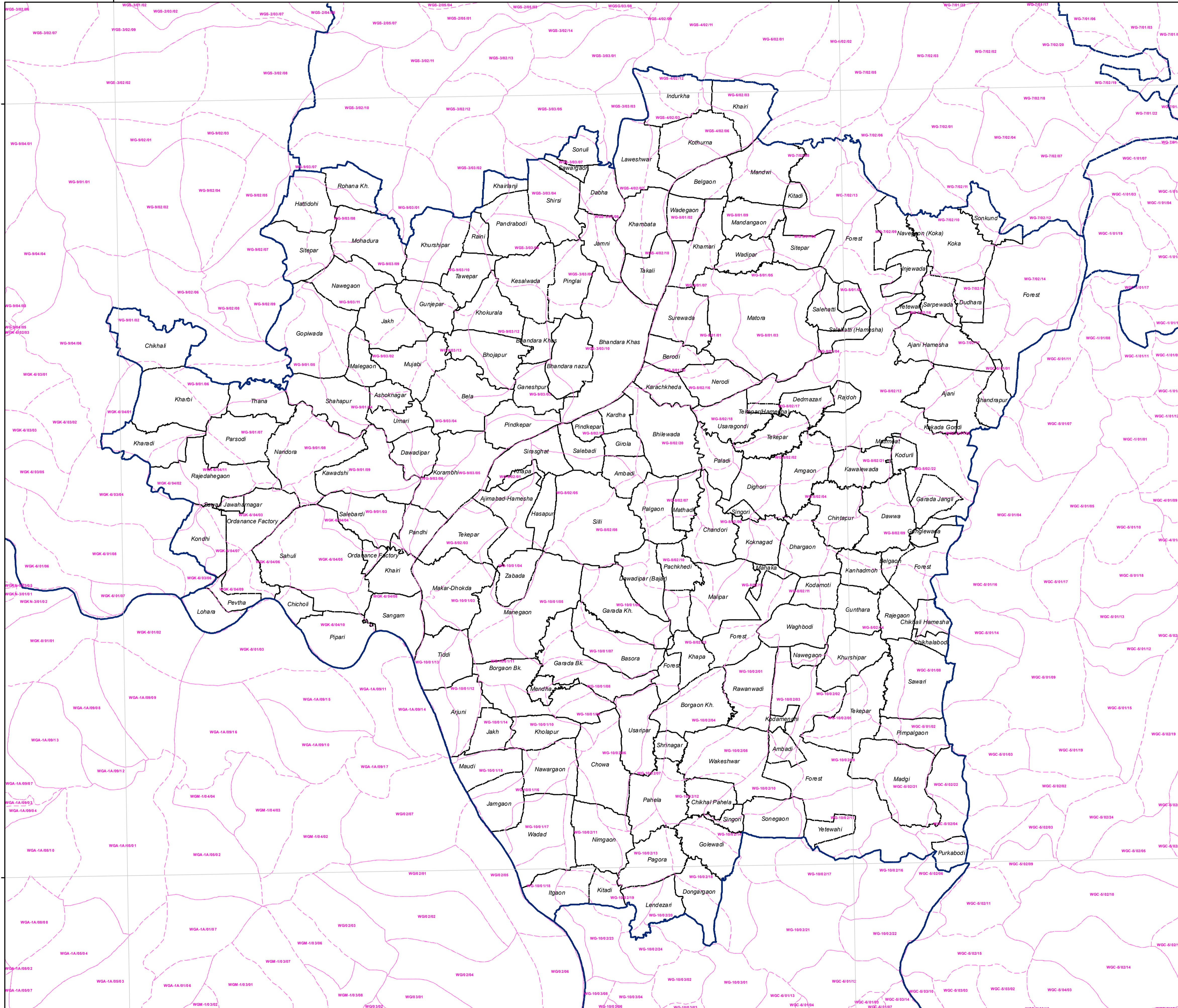
1:68,000

Dist:- **BHANDARA**

Taluka:- **Bhandara**

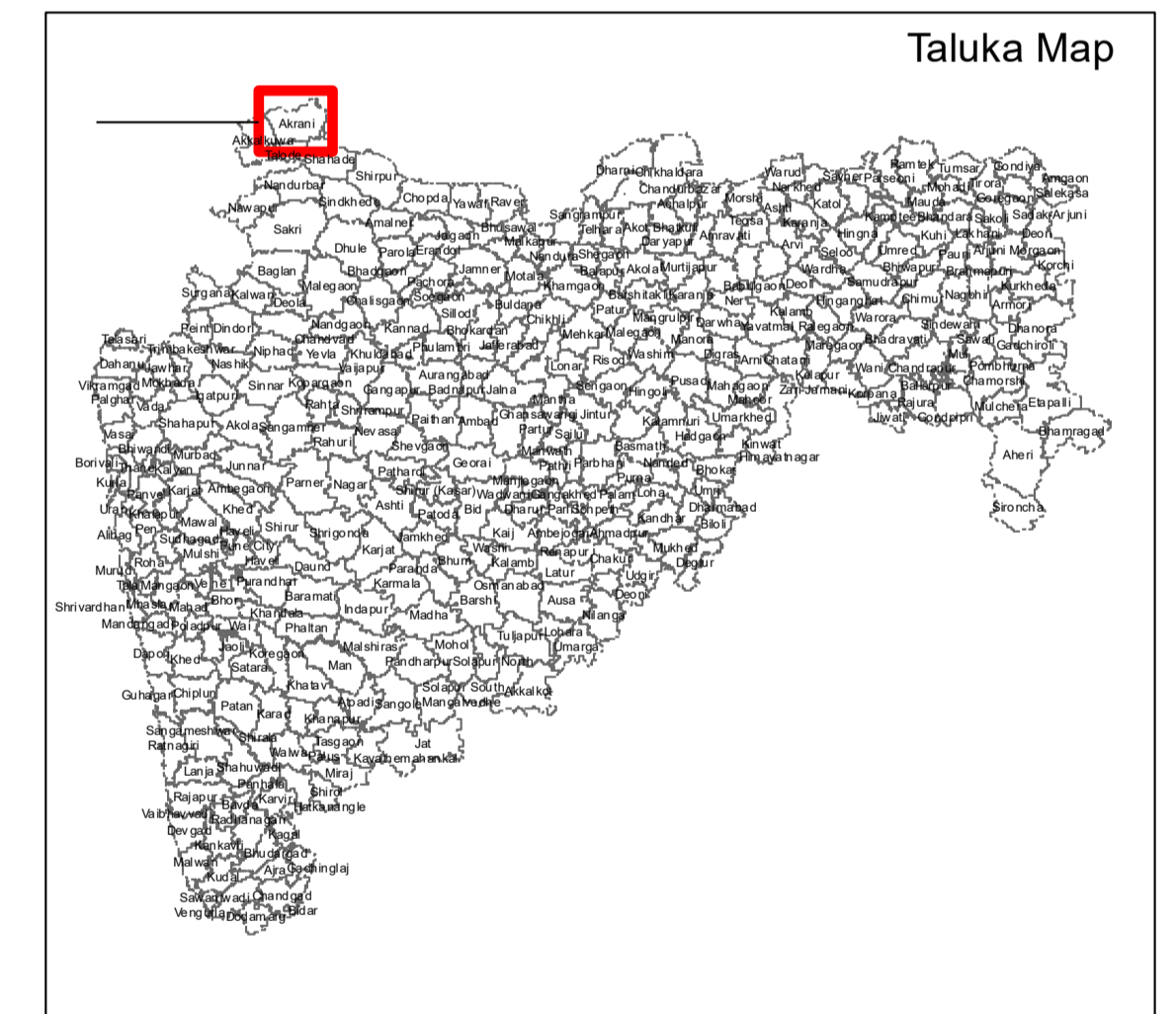
For Official Use Only

Paper Size- A1



Legend

- Taluka Boundary
- Watershed Boundary
- Villages Boundary



79°30'0"E

79°45'0"E

21°15'0"N

21°15'0"N

21°0'0"N

21°0'0"N