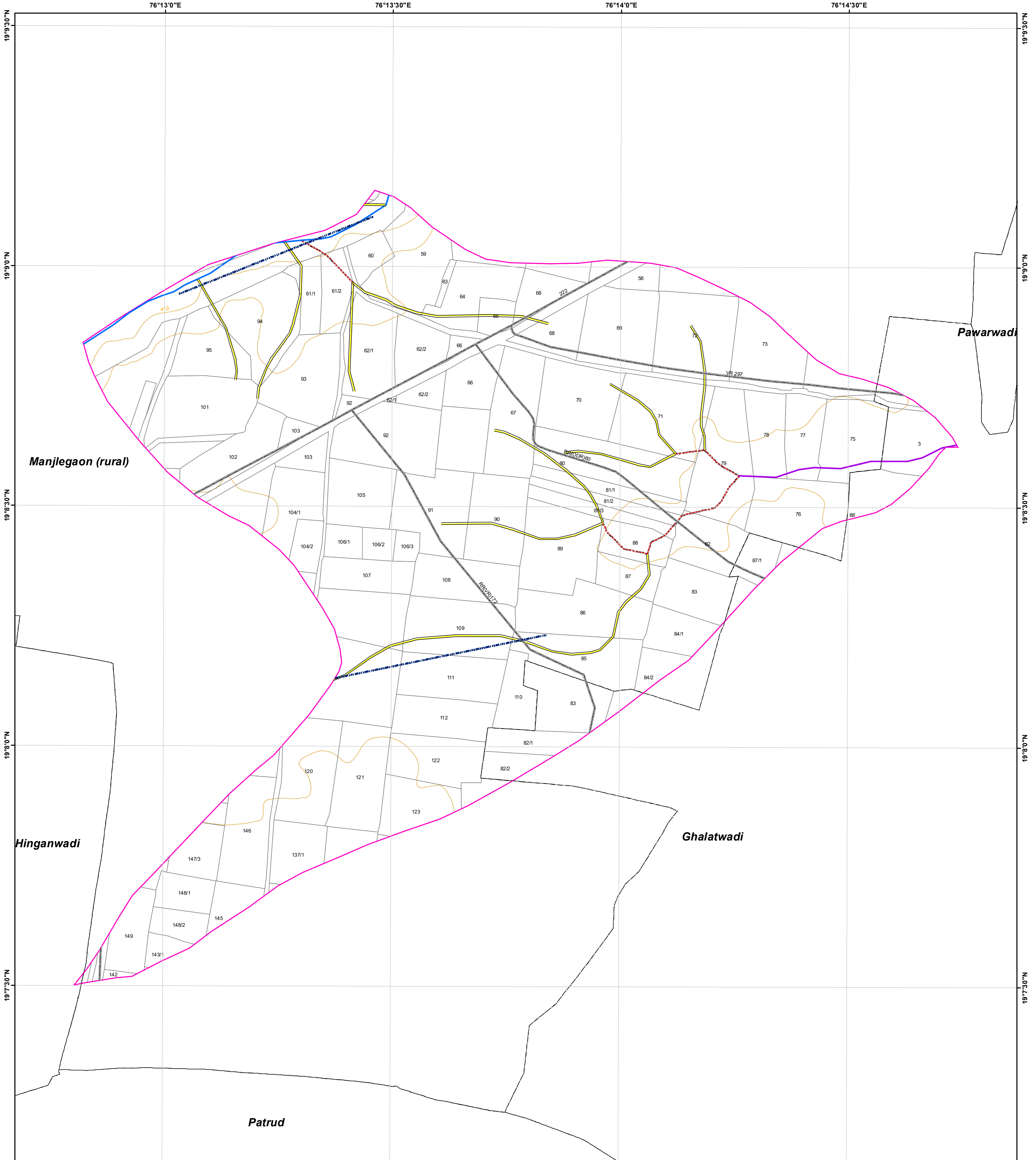



**WATERSHED PRIORITY MAP**

**Dist-Beed, Taluka-Manjlegaon (GV-84/02/07)**



**Legend**

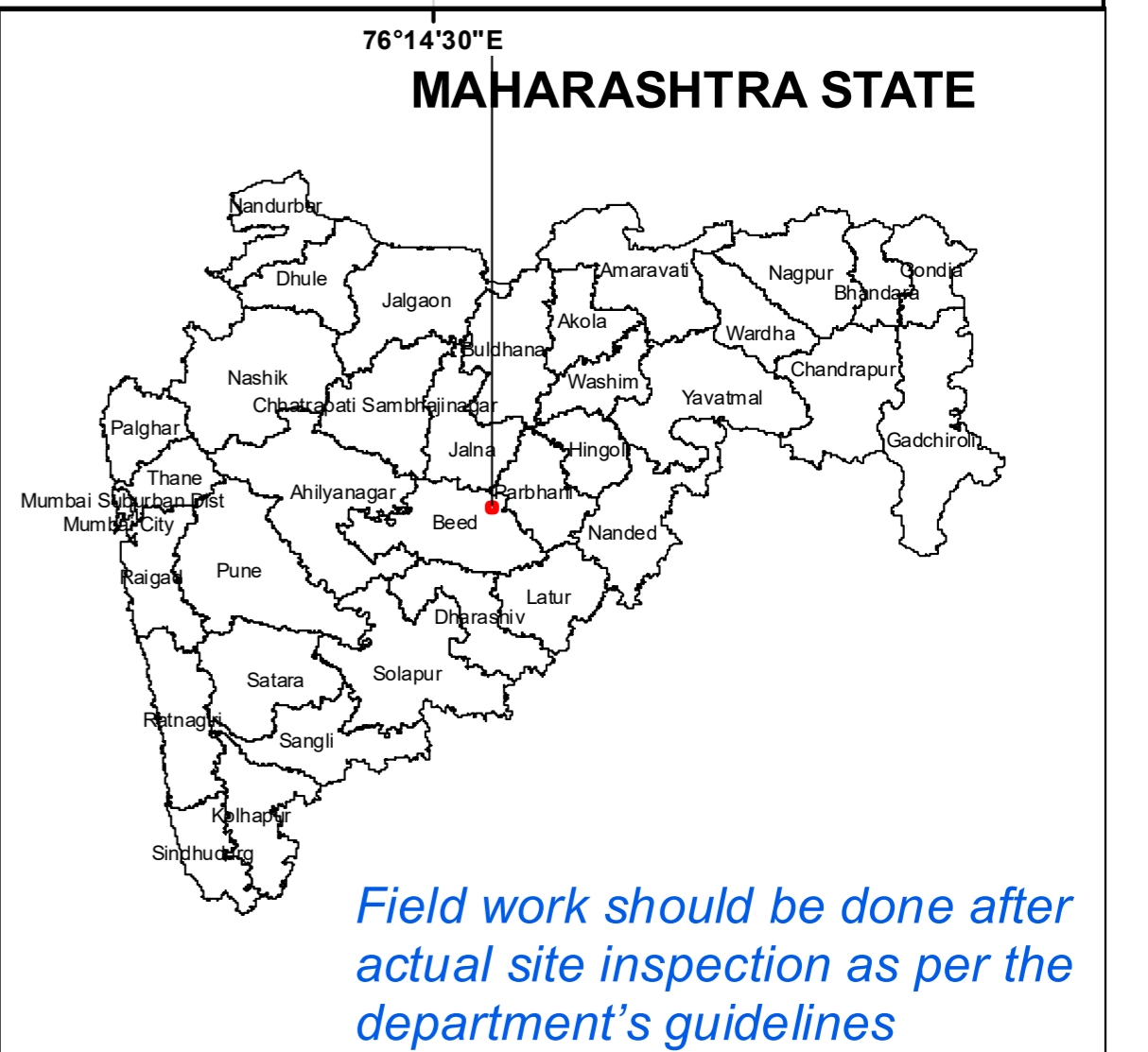
- 5 Meter Contour
- Lineaments
- Road
- Drainage Line Treatment Zone**
- 1st Order
- 2nd Order
- 3rd Order
- 4th & Above Drainage Order
- Watershed\_Boundary
- Survey/Gat No Boundary
- Villages Boundary



1:7,000

AISLUS CODE- **4E7H1a2g**  
 Area in Ha- **476.24**

*For Official Use Only*  
*Paper Size- A1*



*Field work should be done after actual site inspection as per the department's guidelines*