

75°48'30"E

75°49'0"E

75°49'30"E

18°44'30"N

18°44'0"N

18°43'30"N

18°43'0"N

18°44'30"N











18°44'0"N

18°43'30"N

18°43'0"N



Legend

-  5 Meter Contour
-  Lineaments
-  Road
- Drainage Line Treatment Zone**
-  1st Order
-  2nd Order
-  3rd Order
-  4th & Above Drainage Order
-  Watershed_Boundary
-  Survey/Gat No Boundary
-  Villages Boundary



1:6,000

AISLUS CODE- **4E6G6b3c**

Area in Ha- **326.26**

For Official Use Only
Paper Size- A1

MAHARASHTRA STATE



Field work should be done after actual site inspection as per the department's guidelines