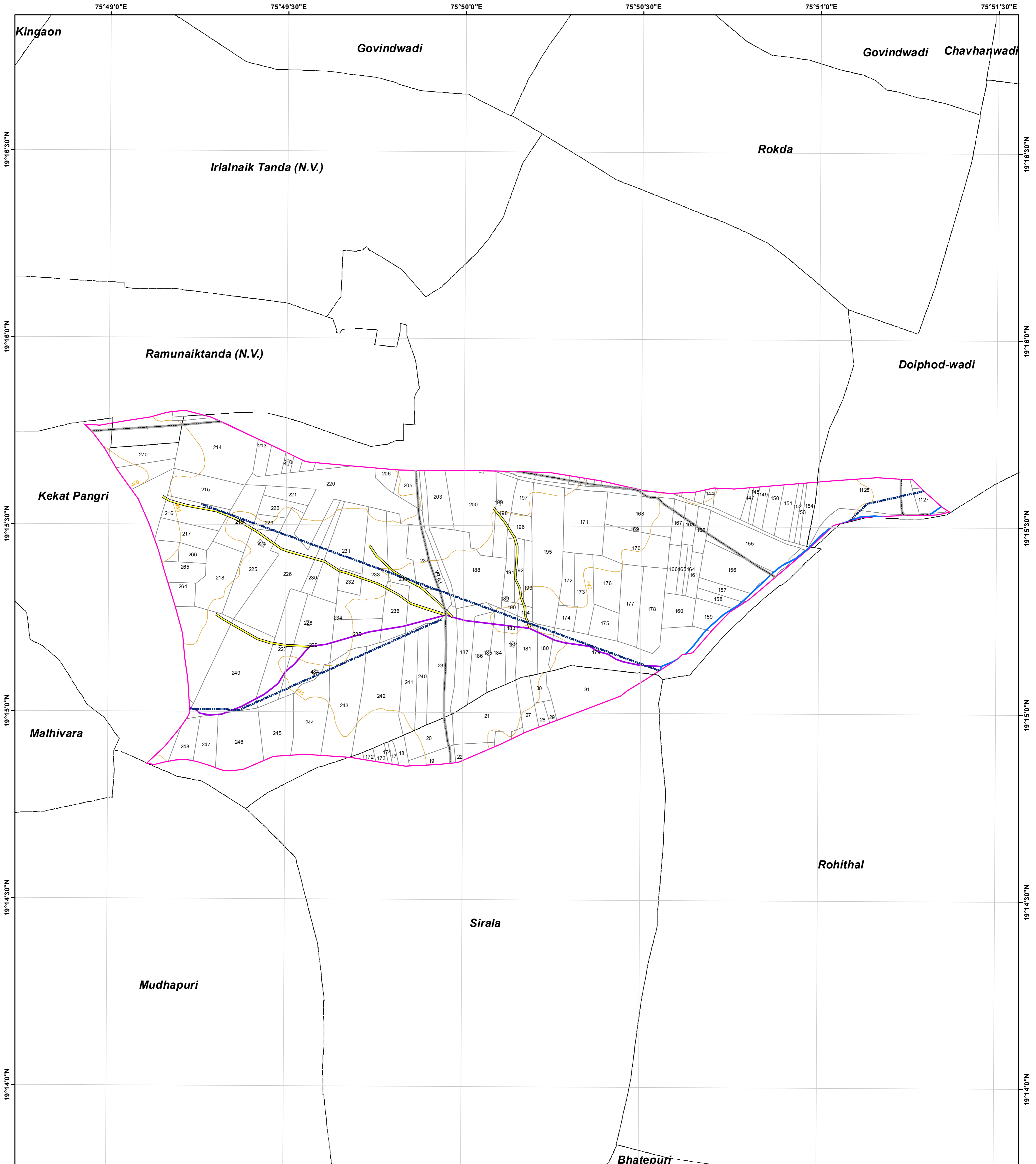



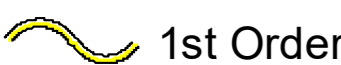
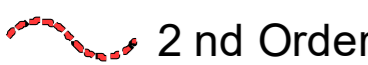
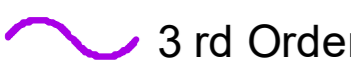
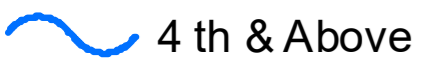





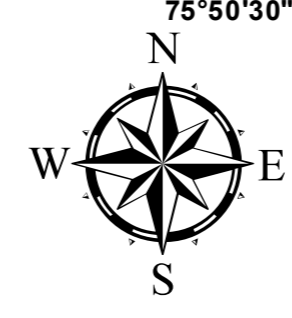
**WATERSHED PRIORITY MAP**

**Dist-Beed, Taluka-Georai (GV-67/01/16)**



**Legend**

-  5 Meter Contour
-  Lineaments
-  Road
- Drainage Line Treatment Zone**
-  1st Order
-  2nd Order
-  3rd Order
-  4th & Above Drainage Order
-  Watershed\_Boundary
-  Survey/Gat No Boundary
-  Villages Boundary



1:9,000

AISLUS CODE- **4E7H6b1p**  
 Area in Ha- **405.88**

*For Official Use Only*  
*Paper Size- A1*

**MAHARASHTRA STATE**



*Field work should be done after actual site inspection as per the department's guidelines*