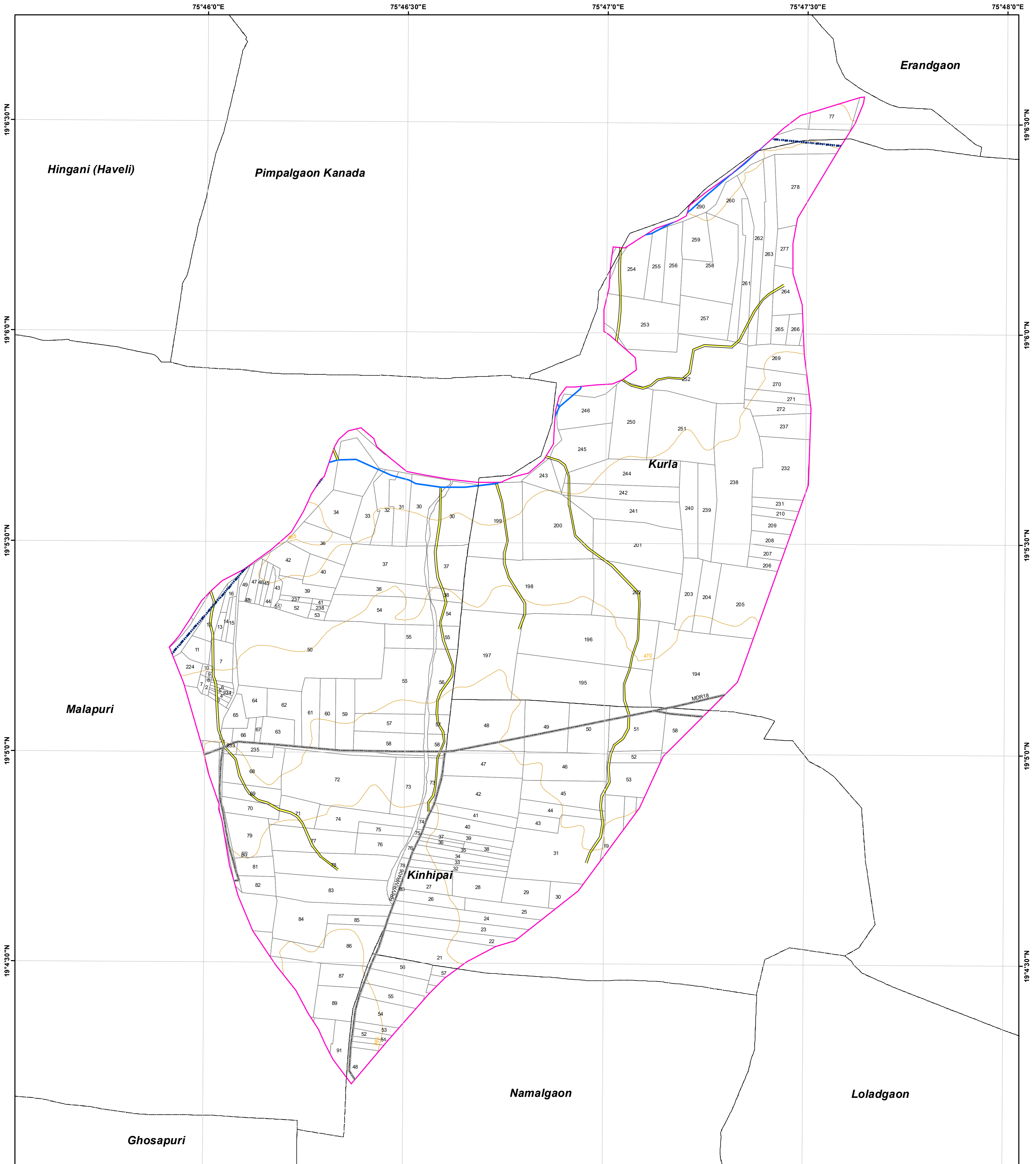




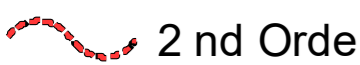
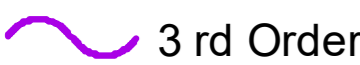

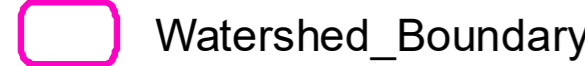





WATERSHED PRIORITY MAP

Dist-Beed, Taluka-Bid (GV-69/03/20)



Legend

-  5 Meter Contour
-  Lineaments
-  Road
- Drainage Line Treatment Zone**
-  1st Order
-  2nd Order
-  3rd Order
-  4th & Above Drainage Order
-  Watershed Boundary
-  Survey/Gat No Boundary
-  Villages Boundary



1:8,000

AISLUS CODE- **4E7H3c3t**
 Area in Ha- **575.43**



For Official Use Only
Paper Size- A1

Field work should be done after actual site inspection as per the department's guidelines