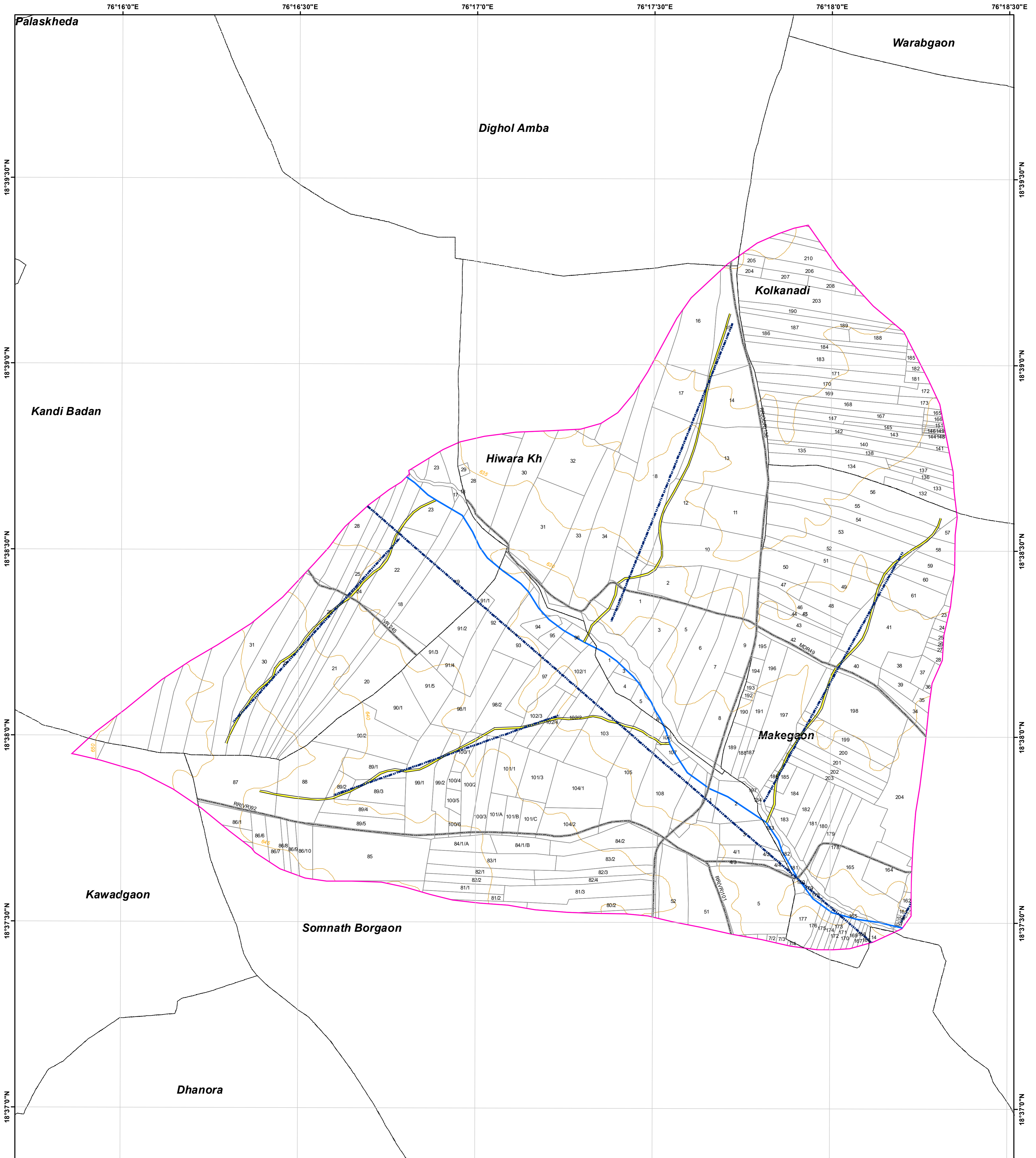


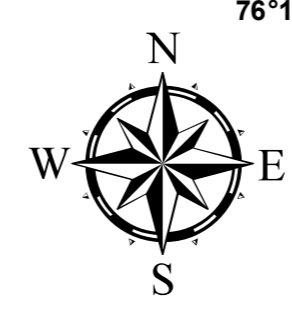
WATERSHED PRIORITY MAP

Dist-Beed, Taluka-Ambejogai (MR-8/02/17)



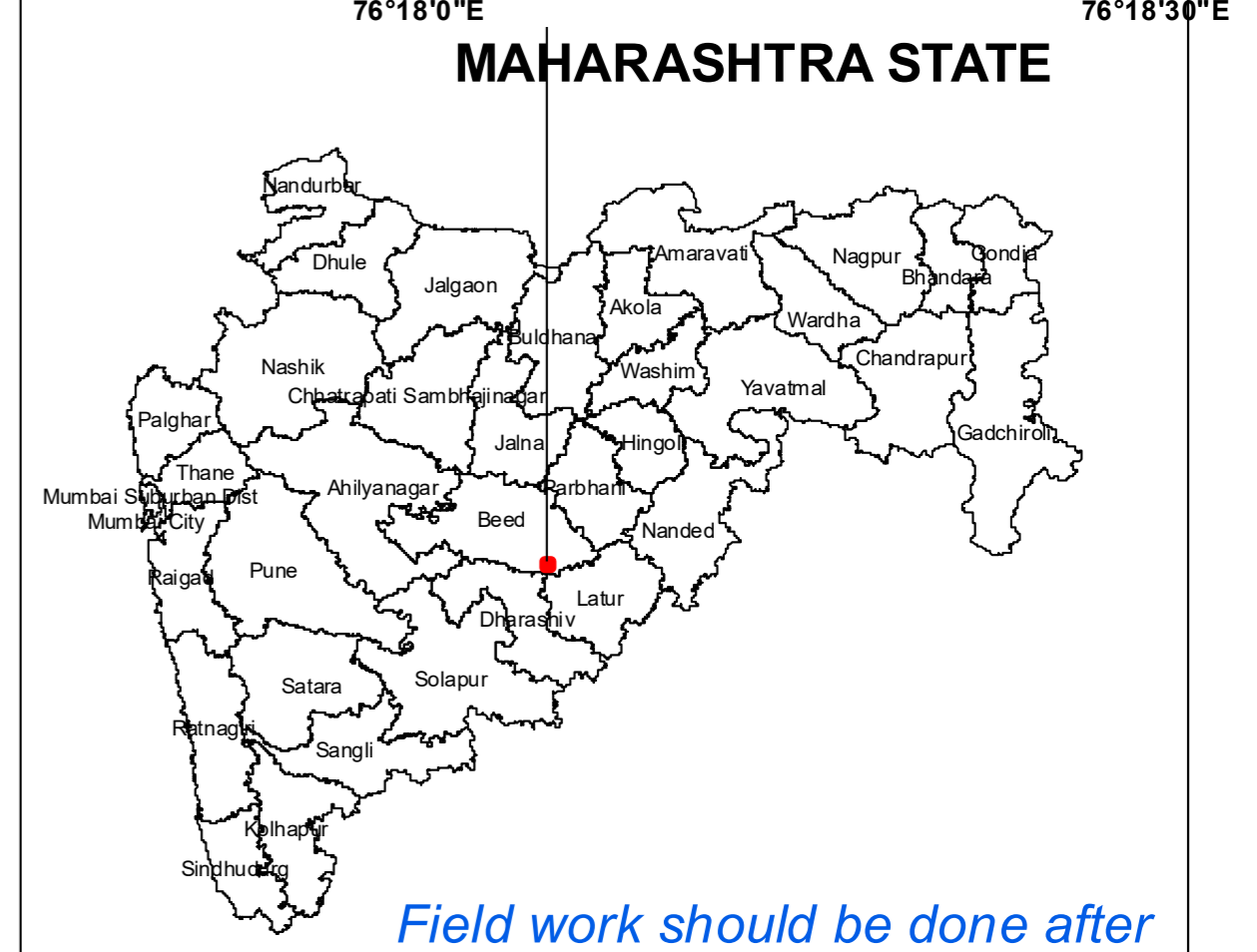
Legend

- 5 Meter Contour
- Lineaments
- Road
- Drainage Line Treatment Zone**
- 1st Order
- 2nd Order
- 3rd Order
- 4th & Above Drainage Order
- Watershed_Boundary
- Survey/Gat No Boundary
- Villages Boundary



1:9,000

AISLUS CODE- **4E6G5a2q**
 Area in Ha- **912.91**



Field work should be done after actual site inspection as per the department's guidelines

For Official Use Only
 Paper Size- A1