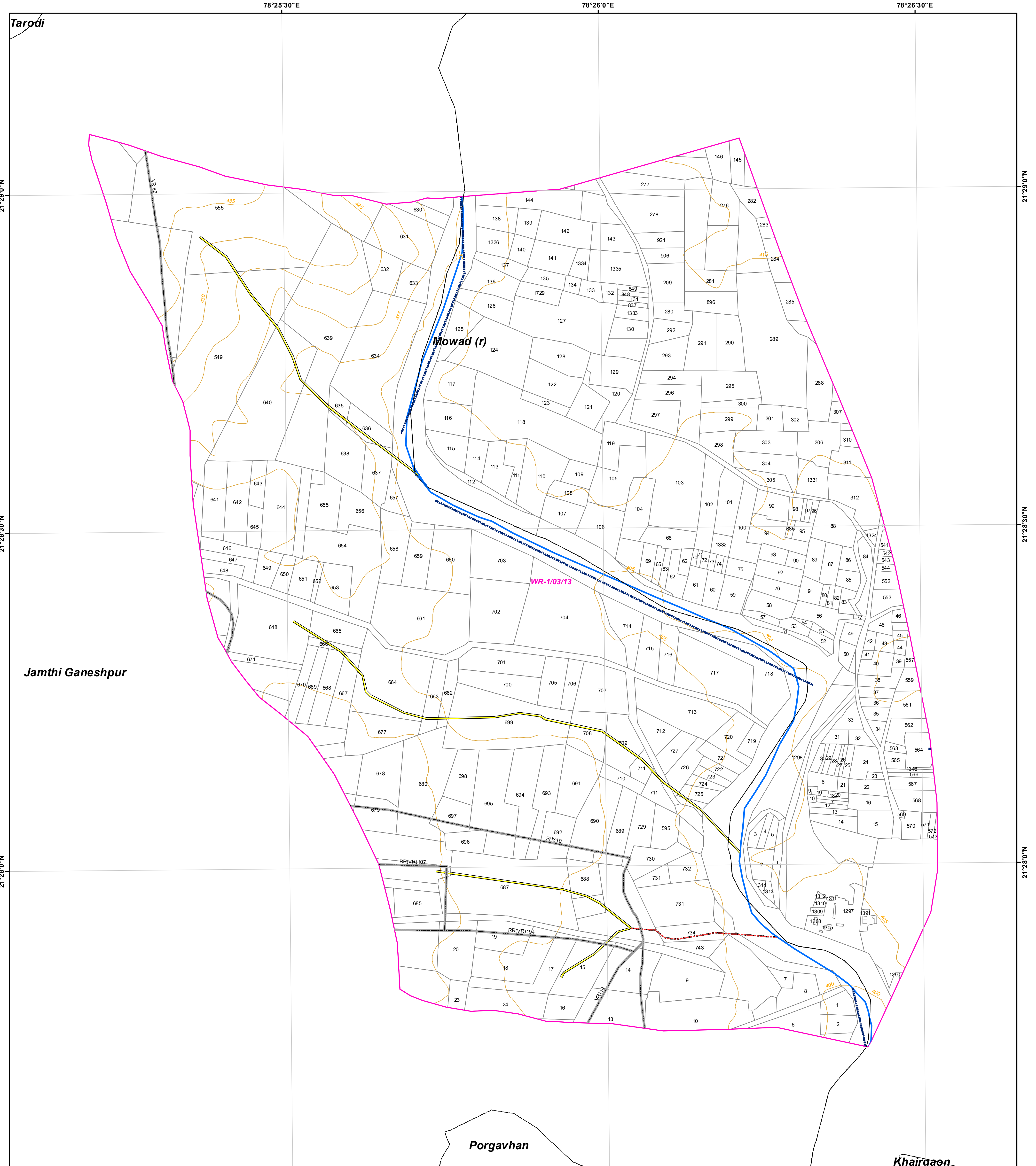








## WATERSHED PRIORITY MAP


**Dist-Amaravati,Taluka-Warud (WR-1/03/13)**

### Legend

- 
- 5 Meter Contour
- Lineaments
- Road

### Drainage Line Treatment Zone

-  1st Order  
 2nd Order  
 3rd Order  
 4th & Above Drainage Order  
 Watershed\_Boundary  
 Survey/Gat No Boundary

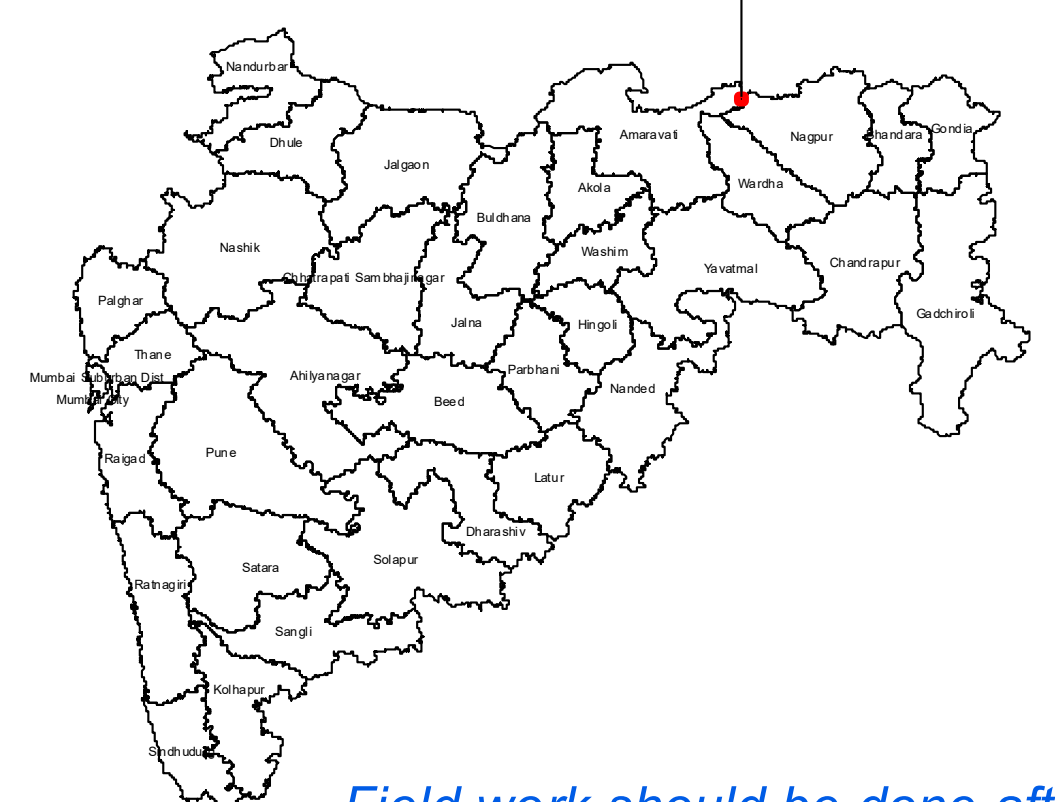


1:5,000

AISLUS CODE-	<b>4E4J7a3m</b>
Area in Ha-	<b>397.58</b>

**For Official Use Only**  
Paper Size- A1

78°26'30"E  
MAHARASHTRA STATE



*Field work should be done after actual site inspection as per the department's guidelines*