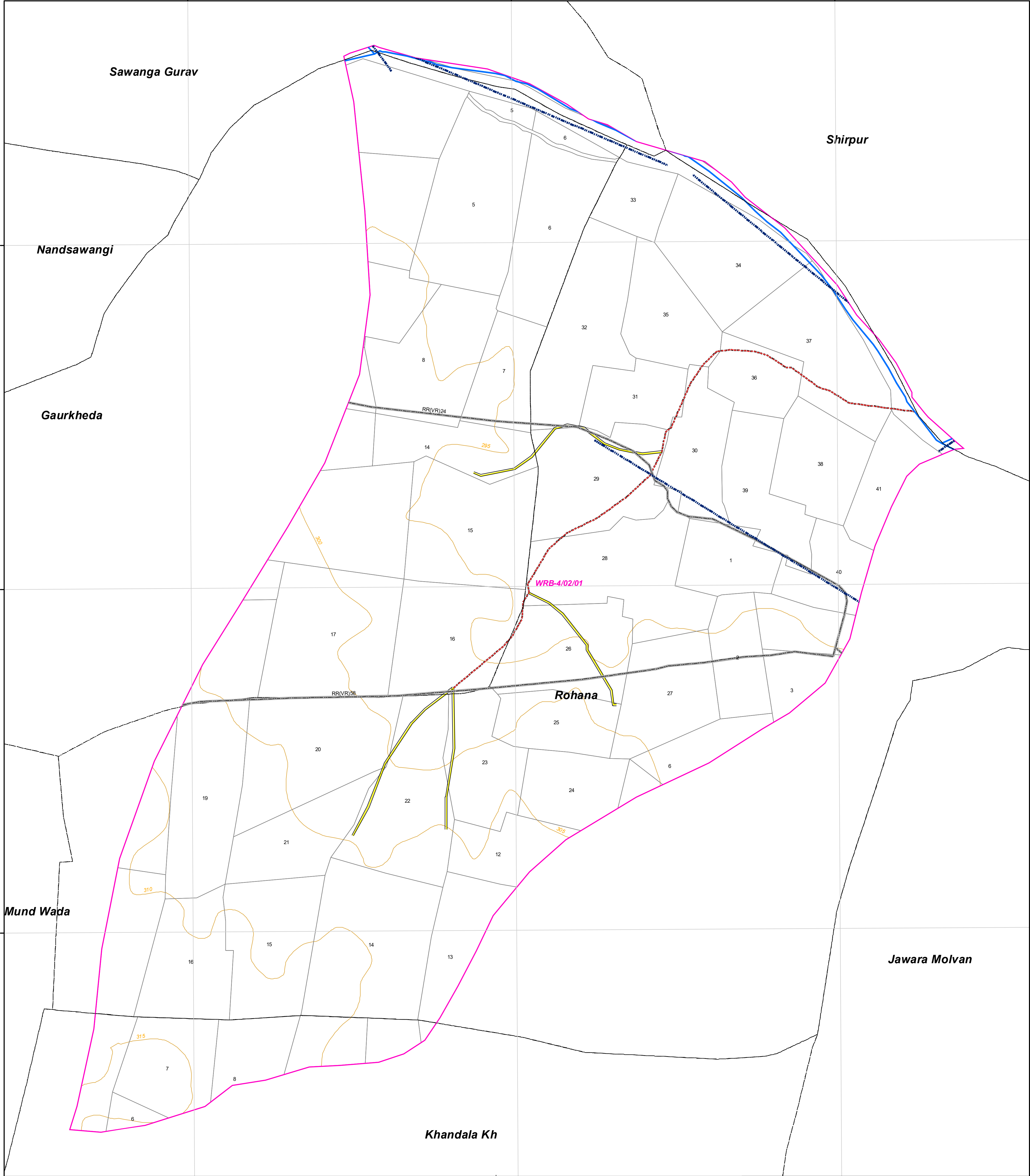



WATERSHED PRIORITY MAP

Dist-Amaravati,Taluka-Nandgaon-Khandeshwar (WRB-4/02/01)



Legend

- 5 Meter Contour
- Lineaments
- Road
- Drainage Line Treatment Zone**
 - 1st Order
 - 2 nd Order
 - 3 rd Order
 - 4 th & Above Drainage Order
- Watershed_Boundary
- Survey/Gat No Boundary

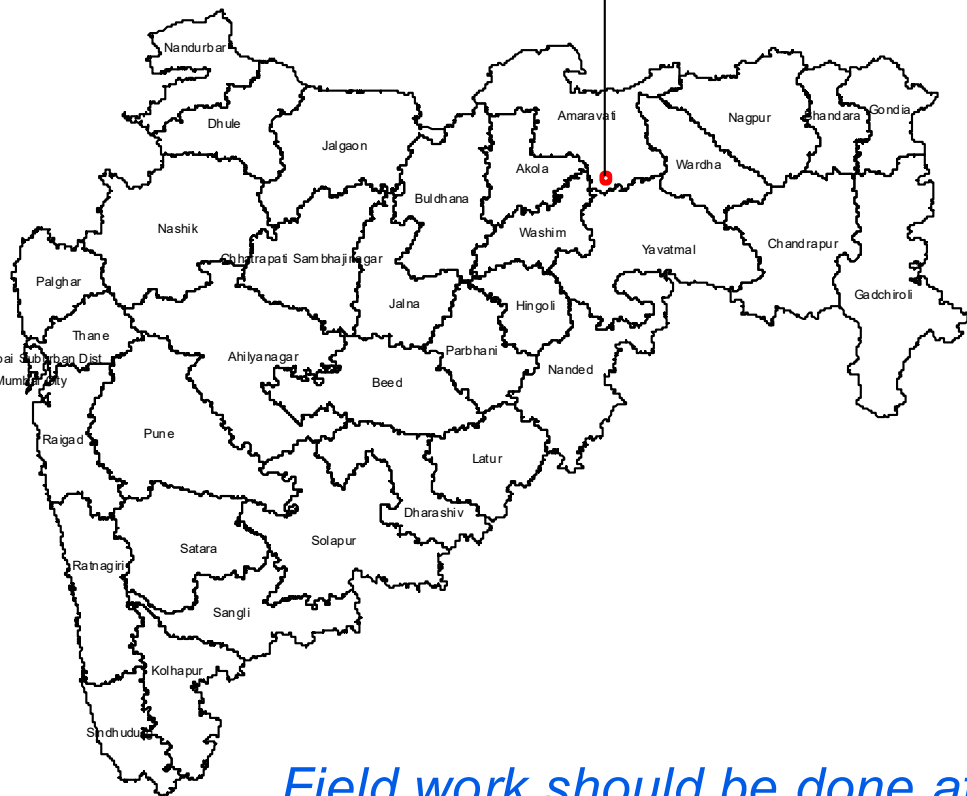


1:5,000

AISLUS CODE- 4E4G7c2a
Area in Ha- 349.21

For Official Use Only
Paper Size- A1

MAHARASHTRA STATE



Field work should be done after
actual site inspection as per the
department's guidelines