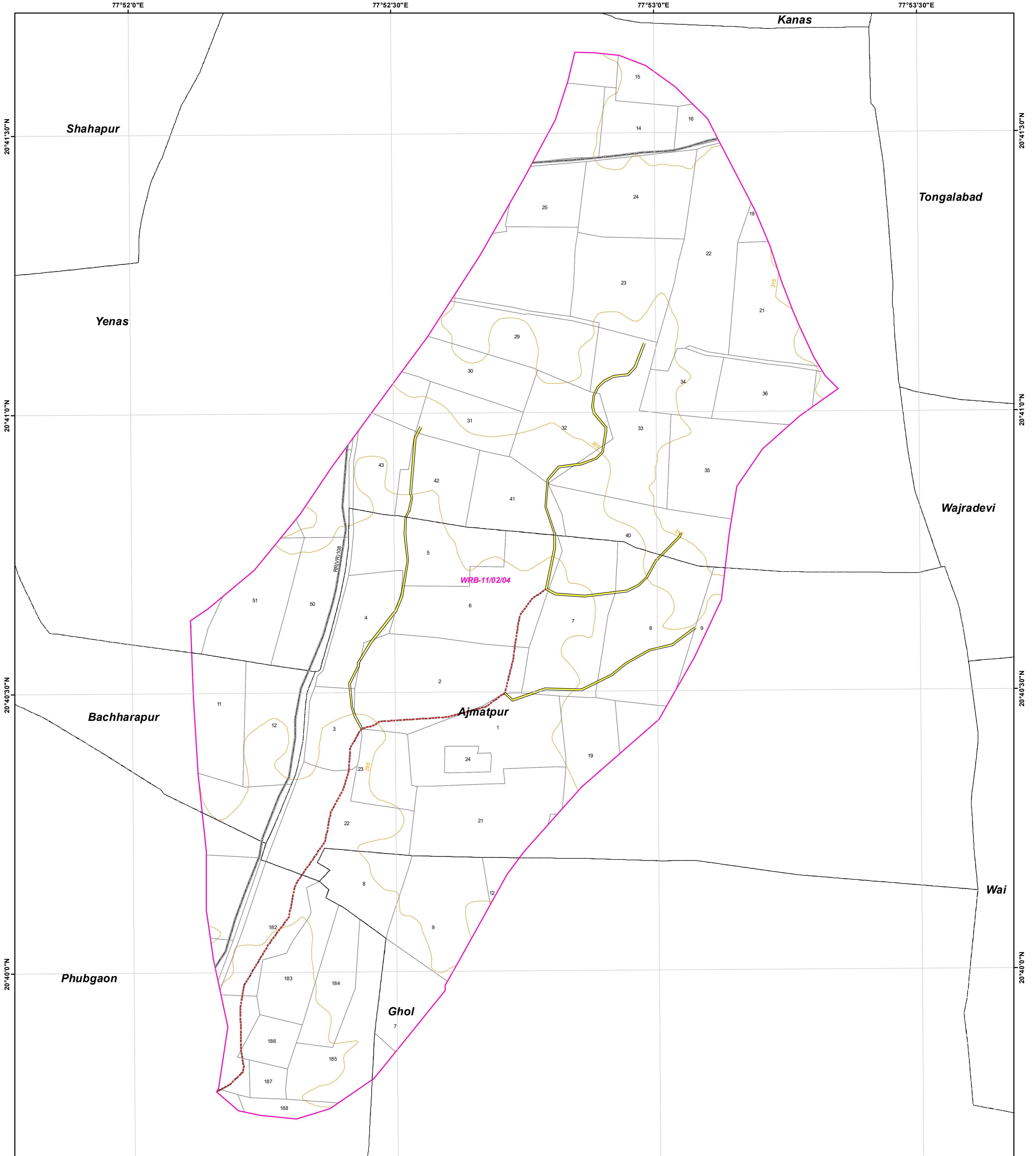



WATERSHED PRIORITY MAP

Dist-Amaravati, Taluka-Nandgaon-Khandeshwar (WRB-11/02/04)



Legend

- 5 Meter Contour
- Lineaments
- Road
- Drainage Line Treatment Zone**
- 1st Order
- 2 nd Order
- 3 rd Order
- 4 th & Above Drainage Order
- Watershed_Boundary
- Survey/Gat No Boundary



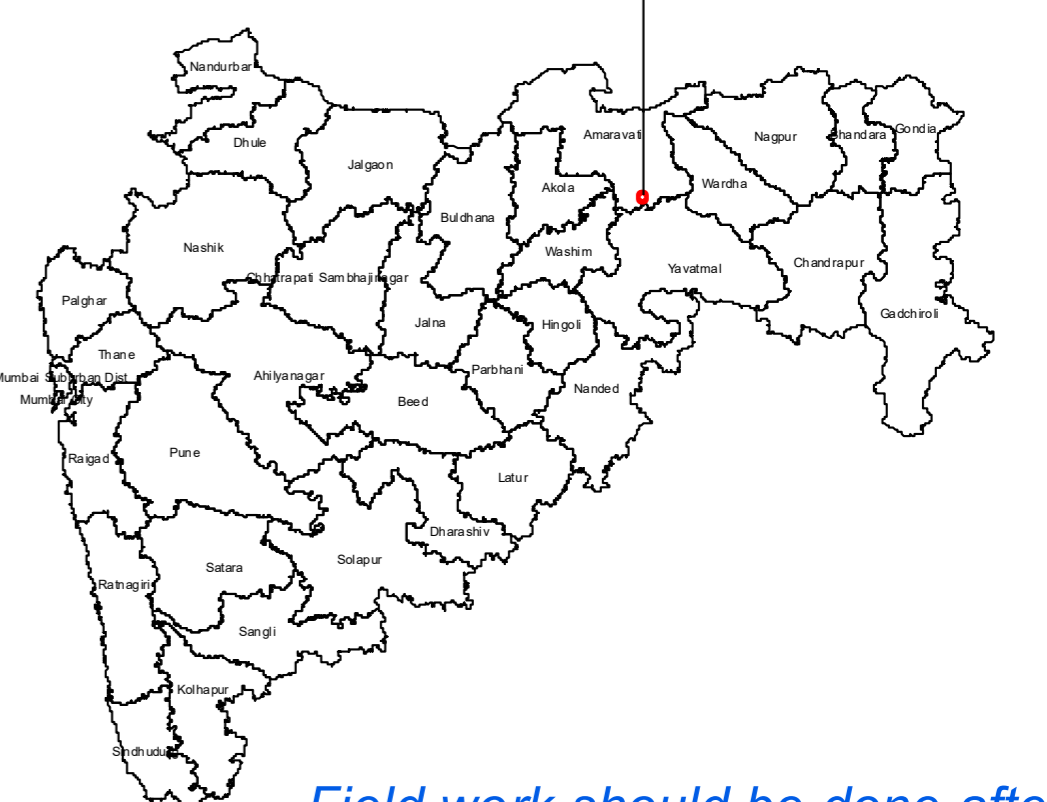
1:6,000

AISLUS CODE- **4E4G6d2d**

Area in Ha- **381.07**

For Official Use Only
Paper Size- A1

MAHARASHTRA STATE



Field work should be done after actual site inspection as per the department's guidelines