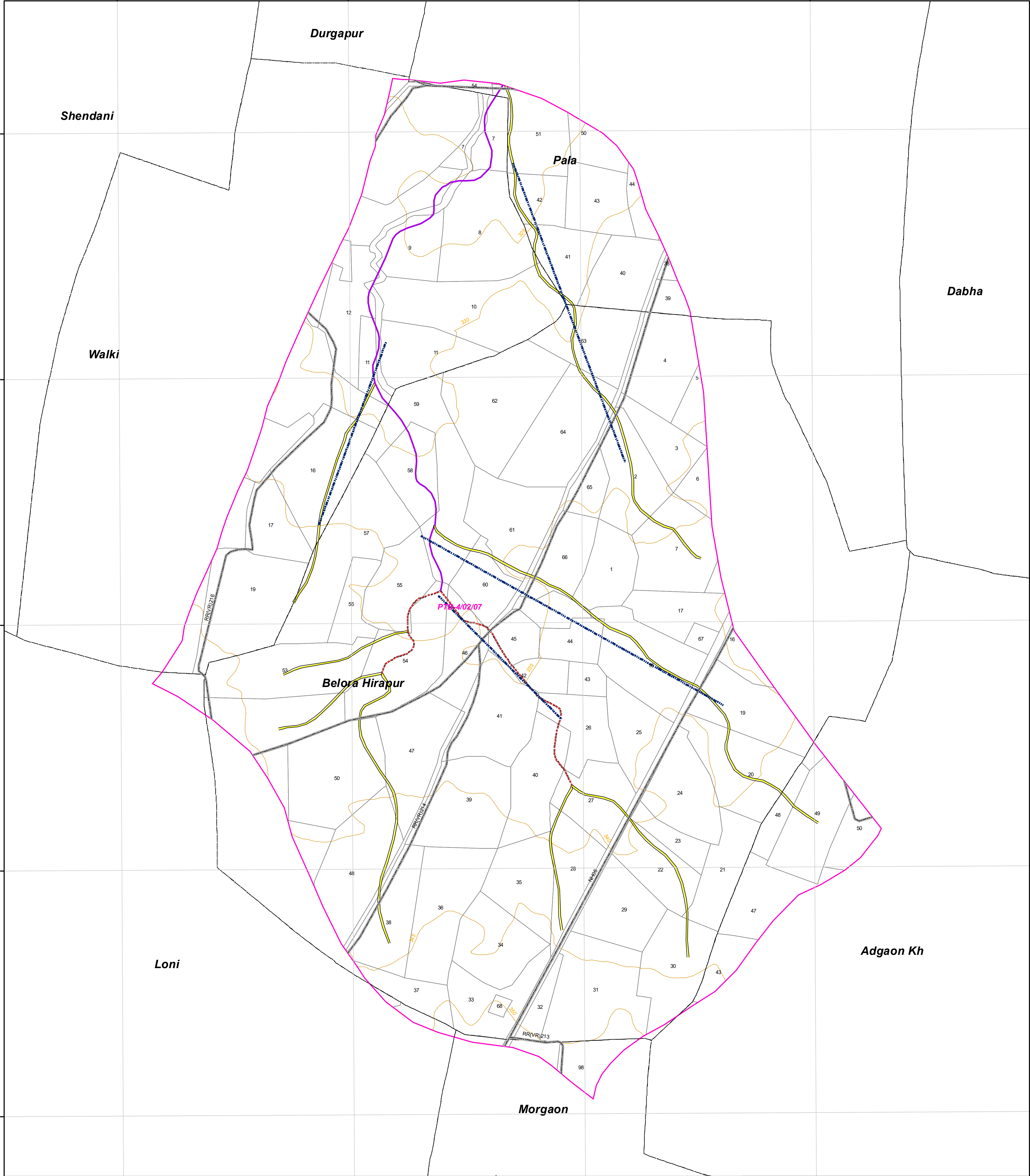



WATERSHED PRIORITY MAP

Dist-Amaravati,Taluka-Nandgaon-Khandeshwar (PTB-4/02/07)



Legend

- 5 Meter Contour
- Lineaments
- Road
- Drainage Line Treatment Zone**
  - 1st Order
  - 2 nd Order
  - 3 rd Order
  - 4 th & Above Drainage Order
- Watershed\_Boundary
- Survey/Gat No Boundary

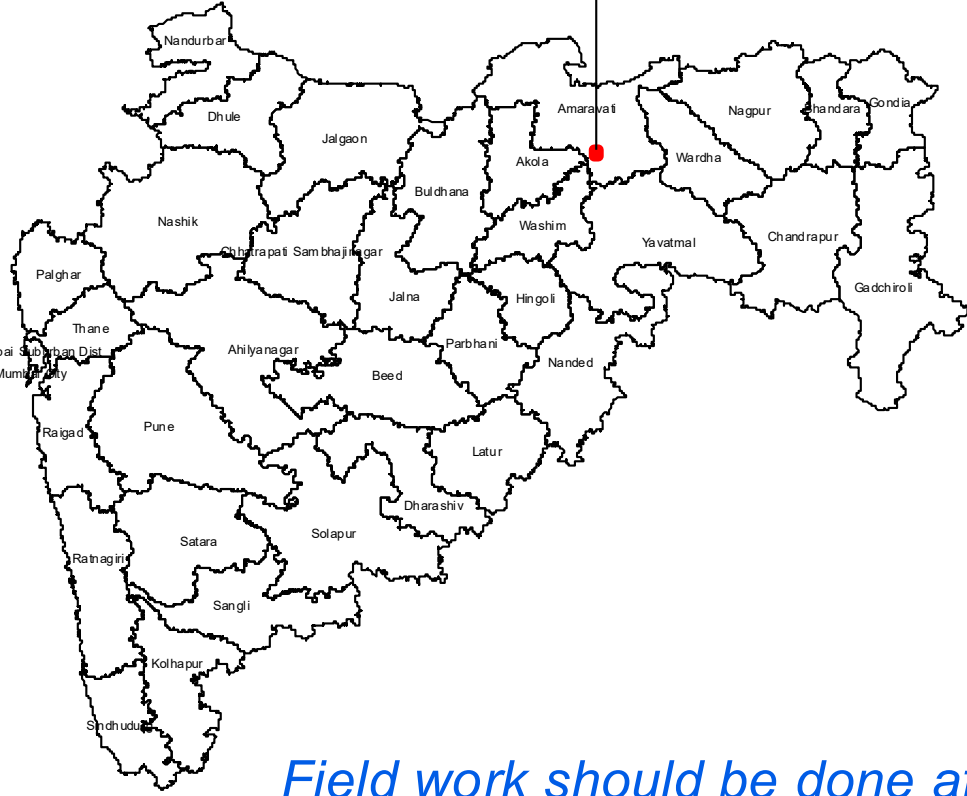


1:7,000

AISLUS CODE- 5C4C5a2g  
 Area in Ha- 592.92

For Official Use Only  
 Paper Size- A1

MAHARASHTRA STATE



Field work should be done after  
 actual site inspection as per the  
 department's guidelines