

WATERSHED PRIORITY MAP

Dist-Amaravati, Taluka-Daryapur (PTS-1/03/21)

77°13'30"E 77°14'0"E 77°14'30"E 77°15'0"E

21°10'N

21°0'30"N

21°0'0"N

20°59'30"N

21°10'N

21°0'30"N

21°0'0"N

20°59'30"N

Umari Mamdabad

Telkheda

Katkhed

Yeoda Bk.

PTS-1/03/21

REV/03/21

20/5

20/5

20/5

20/5

20/5

20/5

20/5

20/5

20/5

20/5

20/5

20/5

20/5



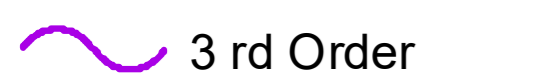



20/5

20/5

Legend

-  5 Meter Contour
-  Lineaments
-  Road

Drainage Line Treatment Zone

-  1st Order
-  2nd Order
-  3rd Order
-  4th & Above Drainage Order
-  Watershed_Boundary
-  Survey/Gat No Boundary



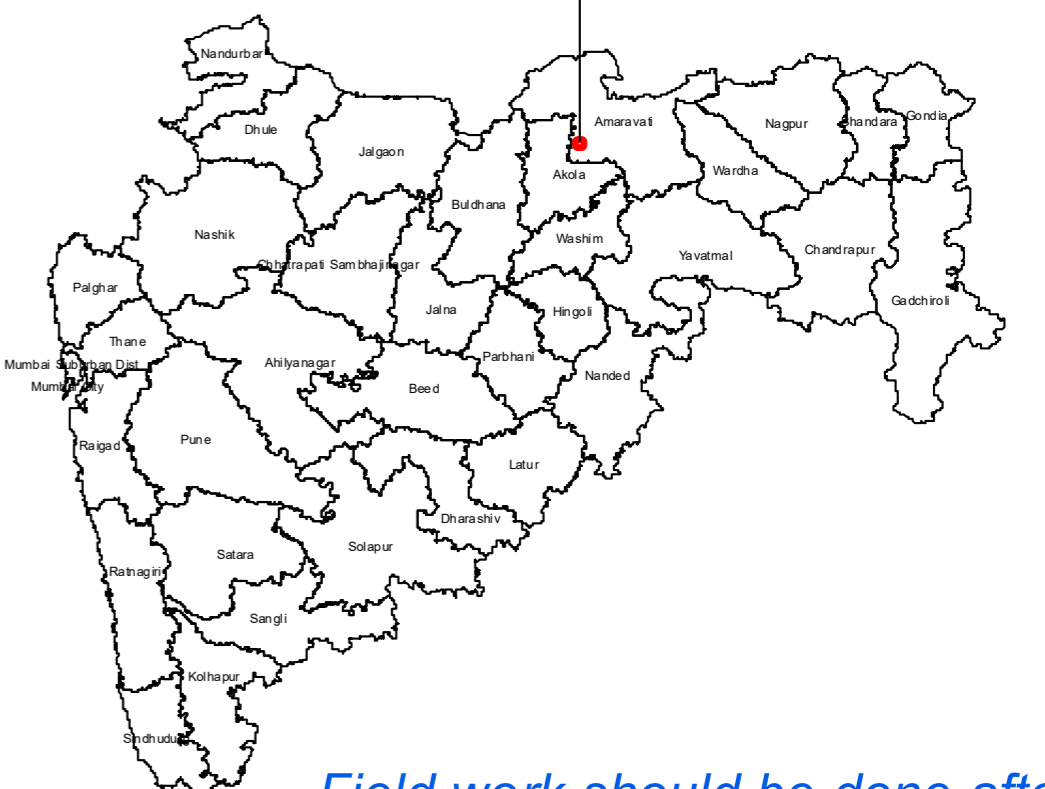
1:7,000

AISLUS CODE- **5C4B6a3u**

Area in Ha- **432.94**

For Official Use Only
Paper Size- A1

MAHARASHTRA STATE



Field work should be done after actual site inspection as per the department's guidelines