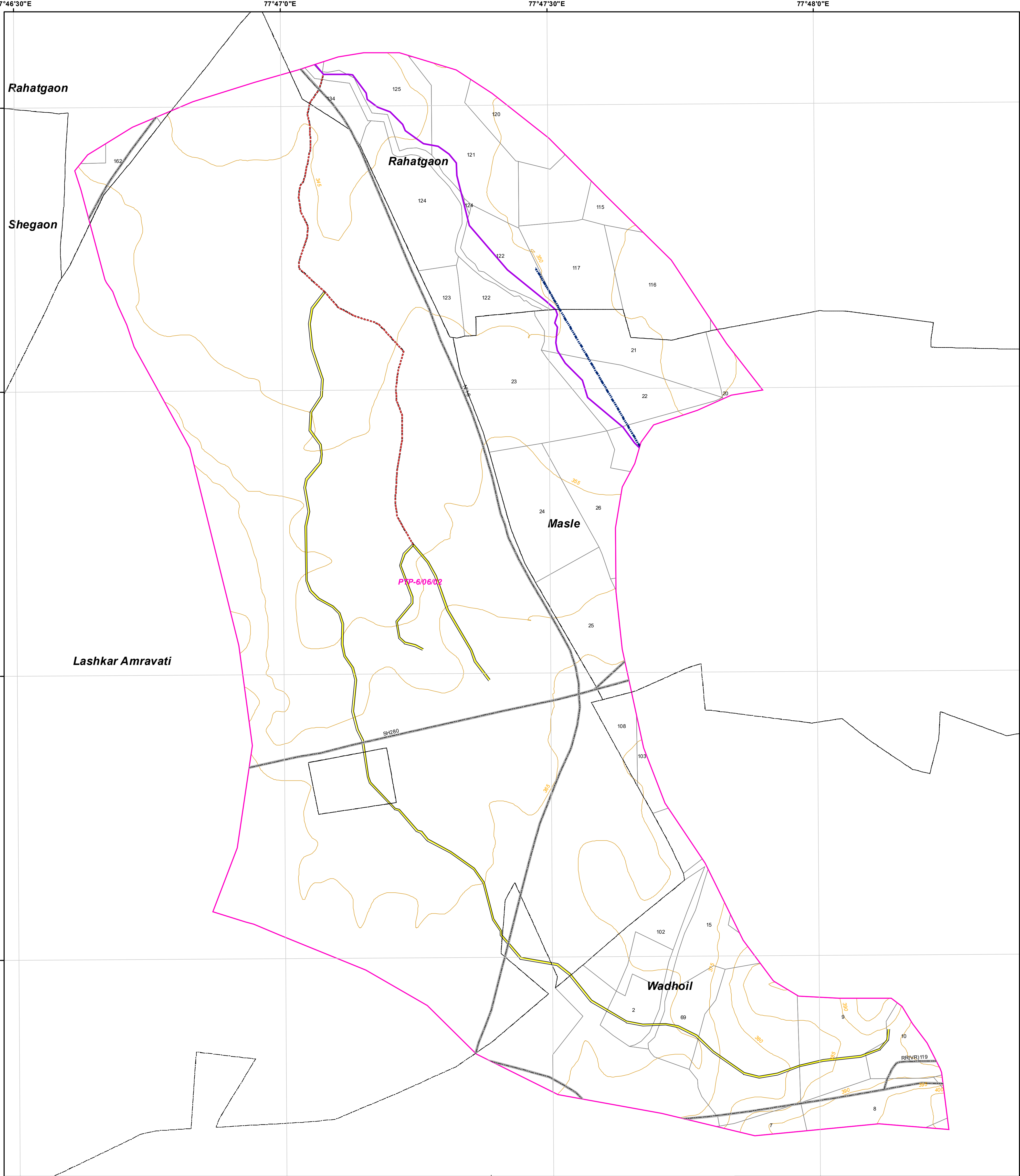



WATERSHED PRIORITY MAP

Dist-Amaravati,Taluka-Amravati (PTP-6/06/02)



Legend

- 5 Meter Contour
 - Lineaments
 - Road
- Drainage Line Treatment Zone**
- 1st Order
 - 2 nd Order
 - 3 rd Order
 - 4 th & Above Drainage Order
 - Watershed_Boundary
 - Survey/Gat No Boundary

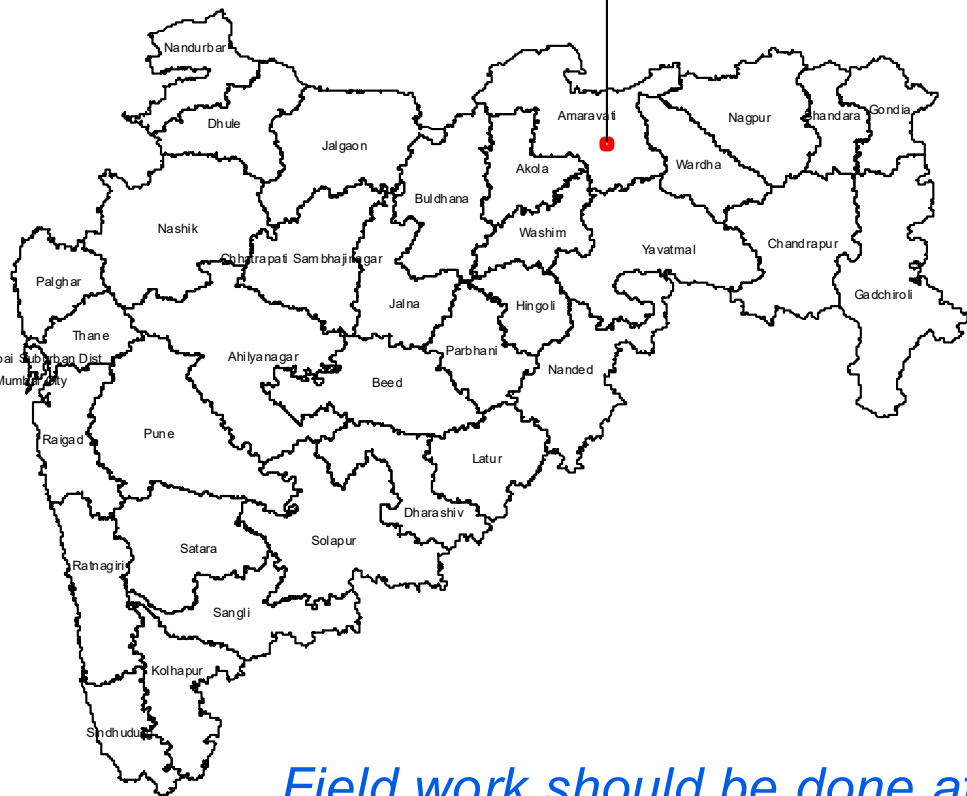


1:6,000

AISLUS CODE- 5C4C5c6b
 Area in Ha- 504.4

For Official Use Only
 Paper Size- A1

MAHARASHTRA STATE



Field work should be done after
 actual site inspection as per the
 department's guidelines