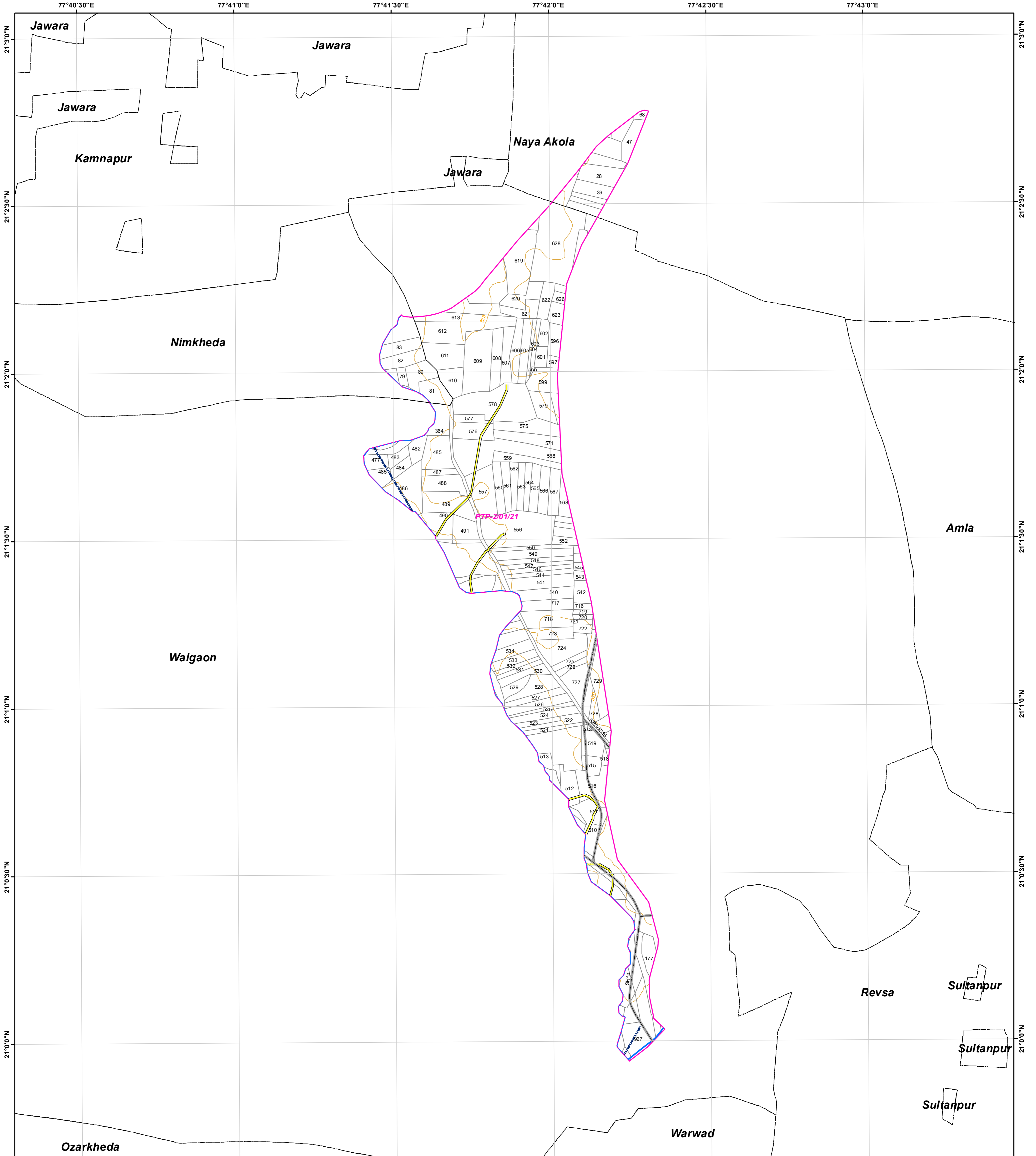



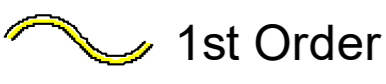
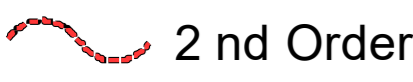
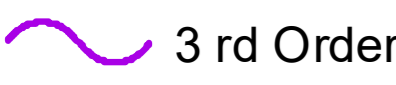





WATERSHED PRIORITY MAP

Dist-Amaravati,Taluka-Amravati (PTP-2/01/21)



Legend

-  5 Meter Contour
-  Lineaments
-  Road
- Drainage Line Treatment Zone**
-  1st Order
-  2nd Order
-  3rd Order
-  4th & Above Drainage Order
-  Watershed_Boundary
-  Survey/Gat No Boundary



1:10,000

AISLUS CODE- **5C4C6b1u**
 Area in Ha- **249.35**

For Official Use Only
Paper Size- A1

MAHARASHTRA STATE



Field work should be done after actual site inspection as per the department's guidelines