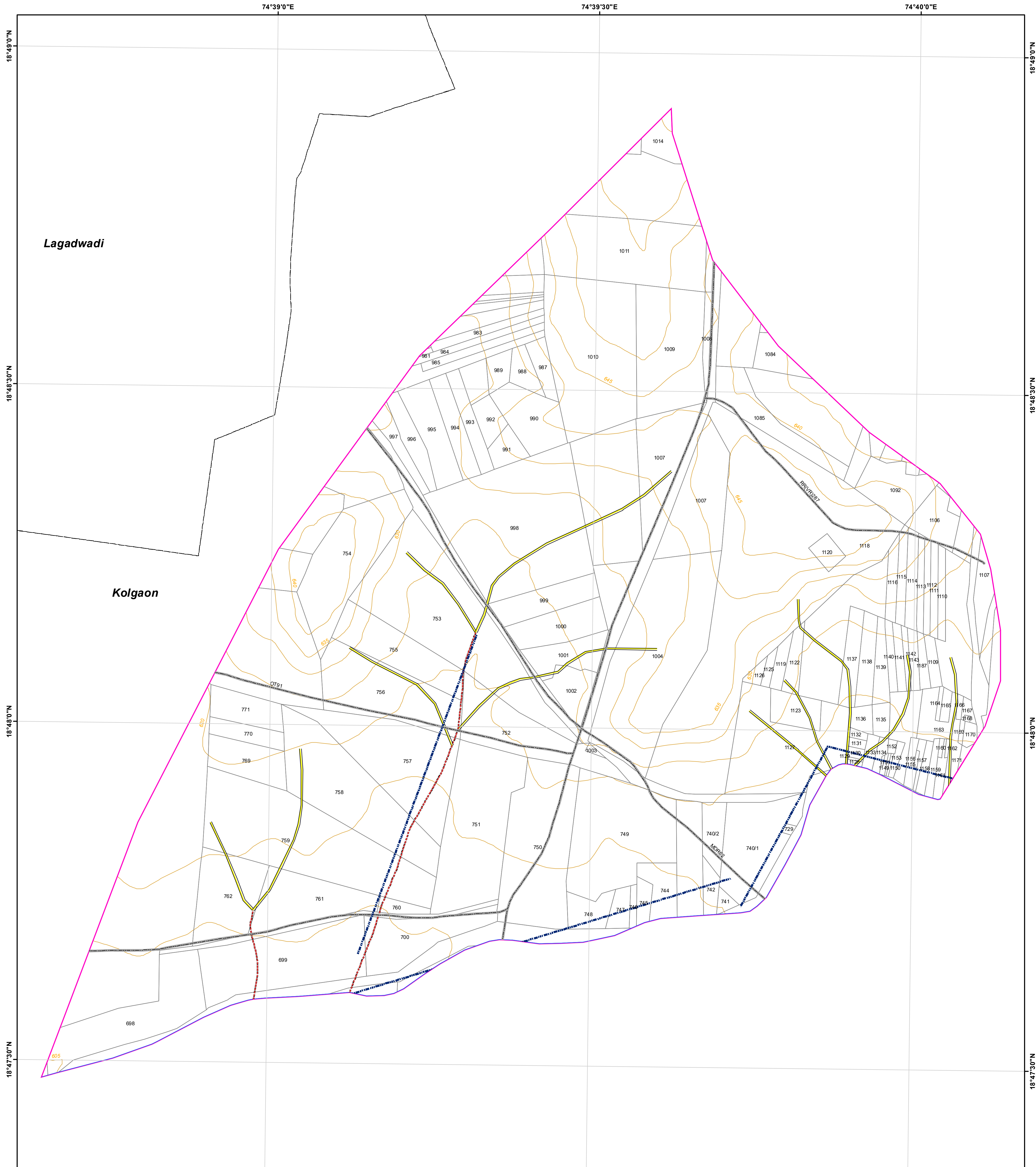



# WATERSHED PRIORITY MAP

**Dist-Ahilyanagar,Taluka-Shrigonda (BM-29/03/04)**

### Legend

- 
- 5 Meter Contour
- Lineaments
- Road
- Drainage Line Treatment Zone**
- 1st Order
- 2nd Order
- 3rd Order
- 4th & Above Drainage Order
- Watershed\_Boundary
- Survey/Gat No Boundary
- Villages Boundary

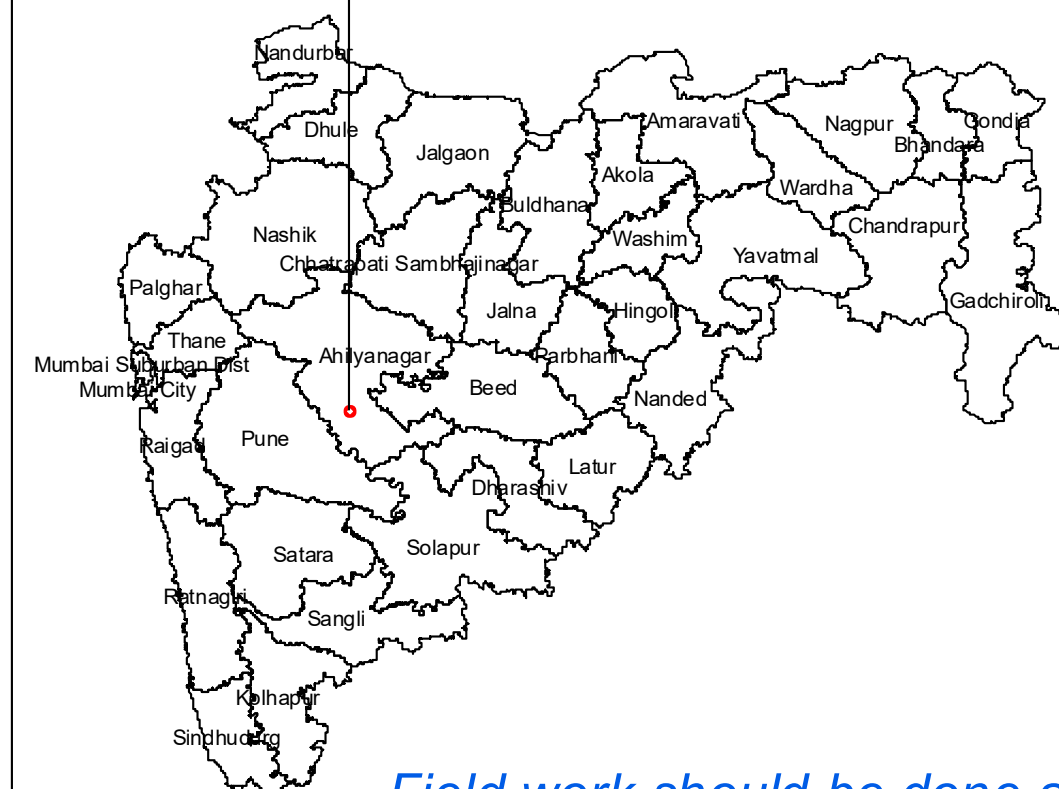


1:5,000

AISLUS CODE-	<b>4D6H1b3d</b>
Area in Ha-	<b>340.24</b>

**For Official Use Only**  
Paper Size- A1

**MAHARASHTRA STATE**



*Field work should be done after actual site inspection as per the department's guidelines*