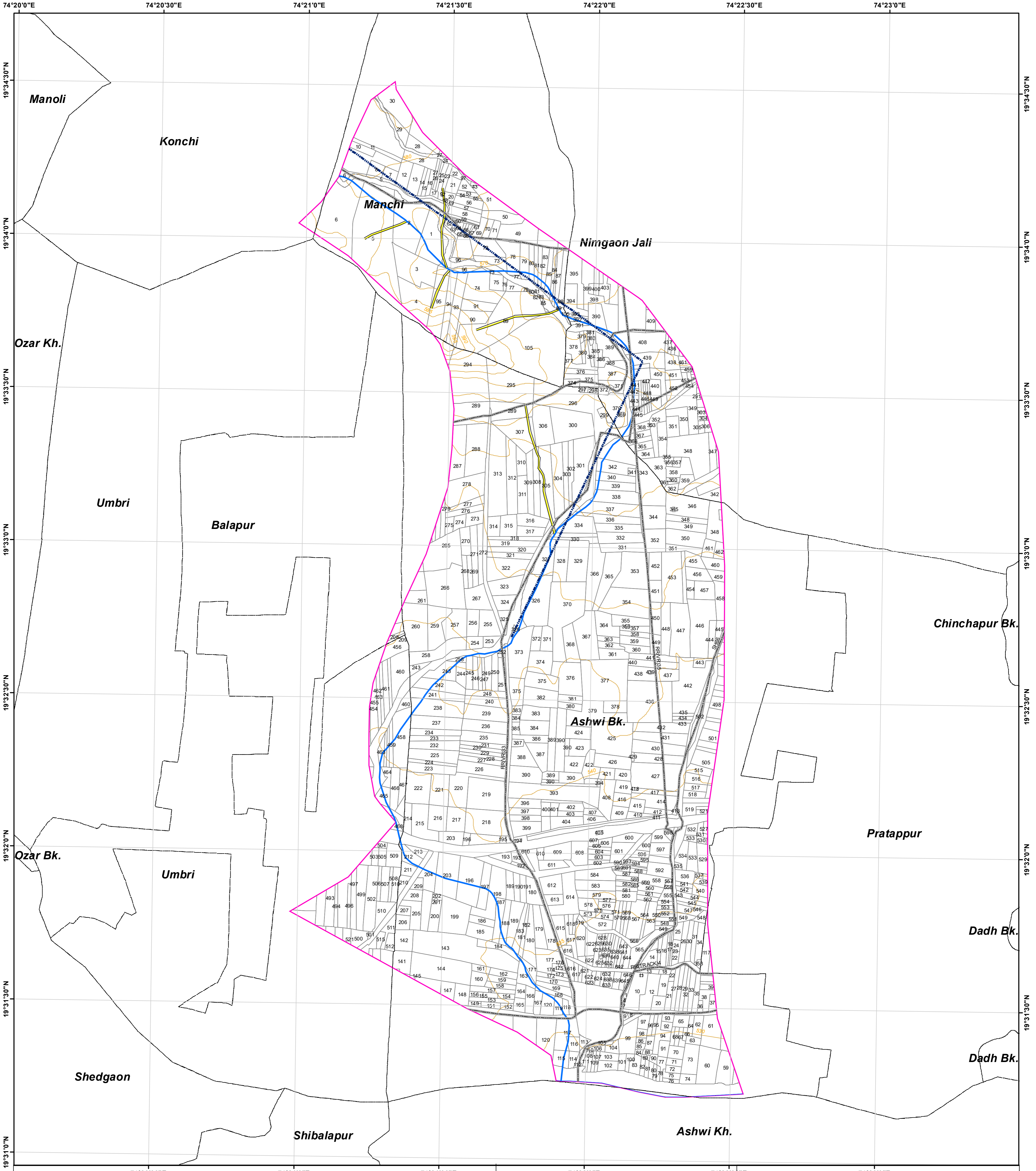



WATERSHED PRIORITY MAP

Dist-Ahilyanagar, Taluka-Sangamner (GV-111A/01/10)



Legend

- 5 Meter Contour
- Lineaments
- Road
- Drainage Line Treatment Zone**
- 1st Order
- 2nd Order
- 3rd Order
- 4th & Above Drainage Order
- Watershed_Boundary
- Survey/Gat No Boundary
- Villages Boundary



1:11,000

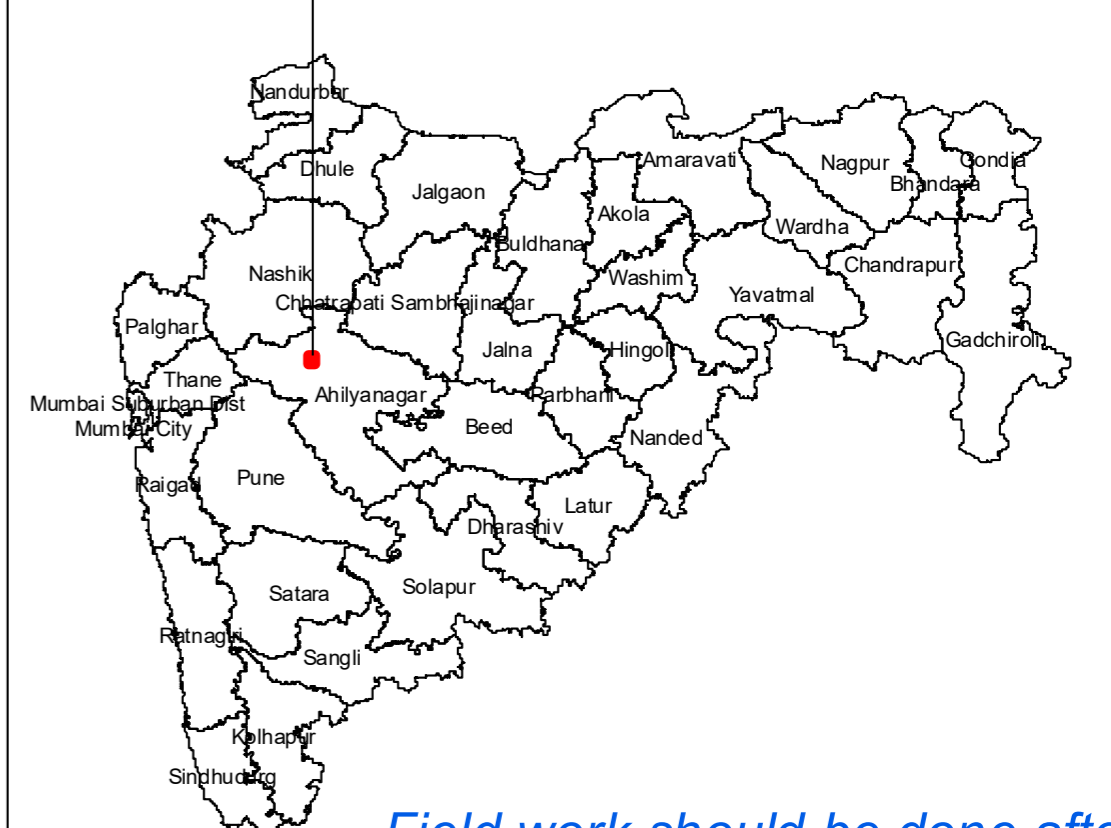
AISLUS CODE- 4E8A7d1j

Area in Ha- 977.91

For Official Use Only

Paper Size- A1

MAHARASHTRA STATE



Field work should be done after actual site inspection as per the department's guidelines